



**Census of India 2011**

**GUJARAT**

**SERIES-25**

**PART-XII-A**

**DISTRICT CENSUS HANDBOOK  
THE DANGS**

**VILLAGE AND TOWN DIRECTORY**



**2011**

**DIRECTORATE OF CENSUS OPERATIONS**

**GUJARAT**





**CENSUS OF INDIA 2011**

**GUJARAT**

**SERIES-25**

**PART XII-A**

**DISTRICT CENSUS HANDBOOK  
THE DANGS**

**VILLAGE AND TOWN DIRECTORY**

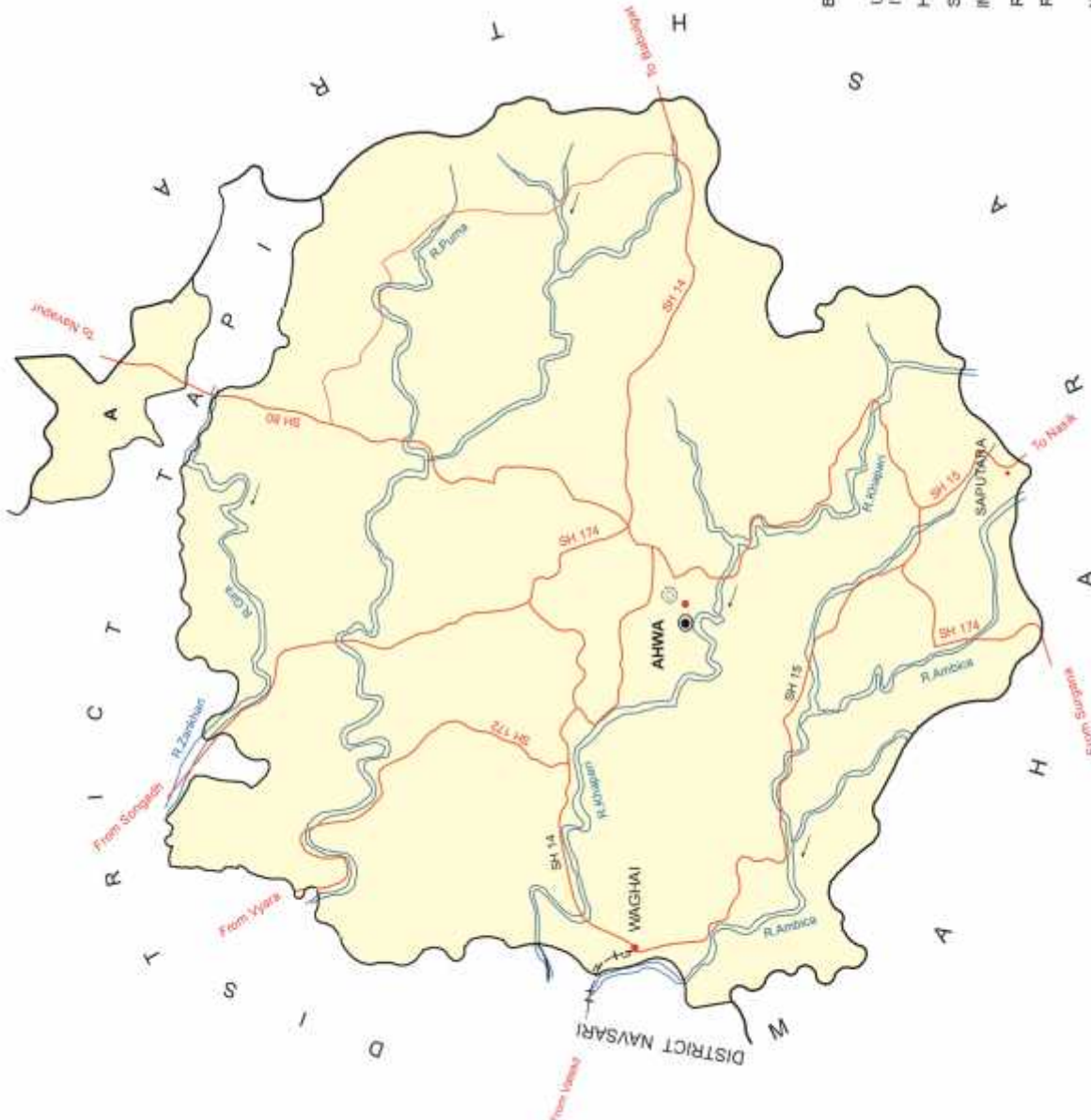


**Directorate of Census Operations, Gujarat**





INDIA  
GUJARAT  
DISTRICT THE DANGS



- BOUNDARY, STATE.....
- "        DISTRICT.....
- URBAN AREA WITH POPULATION  
IV, V, & VI.....
- HEADQUARTERS: DISTRICT/TALUKA.....
- STATE HIGHWAY.....
- IMPORTANT METALLED ROADS.....
- RAILWAY LINE, NARROW GAUGE.....
- RIVER AND STREAM.....

NOTE : DISTRICT HQ IS ALSO THE TALUKA HQ

A PART OF DISTRICT THE DANGS



## Motif



### Purna Wildlife Sanctuary

The Purna Sanctuary at a distance of about 60 km north of Dangs is situated at Mahal in the Western Ghats of Gujarat. The Sanctuary is a part of forests in northern part of the Dang district in South Gujarat. The sanctuary is crossed by Purna and Gira rivers, the area covering 160.8 sq. km is a reserved forest, which has been notified as Sanctuary in July 1990. It has the thickest forest cover in the Gujarat state. The sanctuary is managed by the North Dangs Forest Division.

Spread over an undulating terrain with rolling hills, plateaus and small valleys, the sanctuary is home to various species of animals. The sanctuary is a trekker's paradise with the bamboo line pathways. The Sanctuary, along with Vansda National Park, is the only Protected Area in South Gujarat for conserving diverse biological resources. Forests of this region satisfy material and cultural needs of local tribals and maintain ecological stability of the area. There are about 700 identified plants within the forest area. Teak, Tanach, Sisham, Bamboo, Khair, Sevan, Dudhalo, Salai, Kaday, Sadad, Kalam, Karanj, Haldu, Tanach, Chopadi bondara and many others are found in this sanctuary.

Leopard is the top predator here whose population has been increasing. The animals found here include Leopard, Barking deer, Sambar, Rhesus macaque, Bonnet macaque, Hyena, Common mongoose, Indian civet cat, Indian porcupine, Four-horned antelope, Chital, Jungle cat, Flying squirrel, Python, Lizards etc. Avi fauna includes Common grey hornbill, Grey jungle fowls, Barbets, Woodpeckers, Shrikes, Coreopsis, Bee-eaters, and Flycatchers etc.

'Mahal', the main village in the sanctuary located between the roads connect in Ahwa to Songadh. There is a dense forest surrounding this village. It is said that, due it's the thick forest, sun rays are not able to hit on the ground.



# CONTENTS

	<b>Pages</b>
Foreword	1
Preface	5
Acknowledgements	7
History and Scope of The District Census Handbook	11
Brief History of The District	13
<b>Analytical Note</b>	<b>15</b>
(i) Physical Features	17
(ii) Census Concept	38
(iii) Non Census Concept	46
(iv) 2011 Census Findings	59
(v) Brief Analysis of PCA Data Based on inset Tables 1 To 35.	64
(vi) Brief Analysis of The Village Directory and Town Directory Data Based on inset Tables 36 To 45.	80
(vii) Major Social and Cultural Events, Natural and Administrative Developments and Significant Activities During The Decade.	87
(viii) Brief Description of Places of Religious, Historical or Archaeological Importance in Villages and Places of Tourist Interest in The Towns of The District.	90
(ix) Major Characteristics of The District, Contribution of The District in The Form of any Historical Figure Associated With The District.	95
(x) Scope of Village and Town Directory - Column Heading Wise Explanation and Coverage of Data.	97
<b>Village and Town Directory</b>	<b>99</b>
Brief Note on Village and Town Directory	101
<b>Section-I Village Directory</b>	<b>111</b>
(a) List of Villages merged in Towns and Outgrowths at 2011 Census.	113
(b) C.D. Block Maps (showing Tehsil boundary as per instructions issued by Map Division)	115
(c) Alphabetical List of Villages along with Location code 2001 and 2011.	
(d) CD Block wise Village Directory in Prescribed Format	
(e) Appendices to Village Directory	233
Appendix-I Summary showing Total Number of Villages Having Educational, Medical and Other Amenities in Villages– C.D. Block level.	234
Appendix-I A Villages by Number of Primary Schools.	236
Appendix-I B Villages by Primary, Middle and Secondary Schools.	236
Appendix-I C Villages with Different Sources of Drinking Water Facilities Available.	236
Appendix-II Villages with 5,000 and Above Population which do not have One or More Amenities Available.	236
Appendix-III Land Utilization Data in Respect of Census Towns.	237

Appendix-IV	C.D. Block Wise List Of Inhabited Villages Where No Amenity Other Than Drinking Water Facility is Available.	237
Appendix-V	Summary Showing Number of Villages Not Having Scheduled Castes Population.	237
Appendix-VI	Summary Showing Number of Villages Not Having Scheduled Tribes Population.	237
Appendix-VII A	List of Villages According to The Proportion of The Scheduled Castes to The Total Population by Ranges.	238
Appendix-VII B	List of Villages According to The Proportion of The Scheduled Tribes to The Total Population by Ranges.	242
<b>Section II - Town Directory</b>		<b>247</b>
(a)	Statement I - Status and Growth History	248
(b)	Statement II - Physical Aspects and Location of Towns, 2009	250
(c)	Statement III - Civic and Other Amenities, 2009	251
(d)	Statement IV –Medical Facilities, 2009	253
(e)	Statement V- Educational, Recreational and Cultural Facilities, 2009	254
(f)	Statement VI - Industry and Banking, 2009	256
(g)	Statement VII - Civic and Other Amenities in Slums, 2009	257
(h)	Appendix to Town Directory - Towns Showing Their Outgrowth With Population	258

## FOREWORD

1. The District Census Handbook (DCHB) is an important publication of the Census Organization since 1951. It contains both Census and non-Census data of urban and rural areas for each District. The Census data provide information on demographic and socio-economic characteristics of population at the lowest administrative unit i.e. of each Village, Town and Ward of the District. The Primary Census Abstract (PCA) part of this publication contains Census data including data on household amenities collected during 1<sup>st</sup> phase of the Census i.e. House Listing and Housing Census. The non-Census data presented in the DCHB is in the form of Village Directory and Town Directory contain information on various infrastructure facilities available in the village and town like; education, medical, drinking water, communication and transport, post and telegraph, electricity, banking and other miscellaneous facilities. Later on, the telegraph services were closed by the Government of India on 15<sup>th</sup> July, 2013. The data of DCHB are of considerable importance in the context of planning and development at the grass-root level.

2. In the 1961 Census, DCHB provided a descriptive account of the District, administrative statistics, Census tables and Village and Town Directory including Primary Census Abstract. This pattern was changed in 1971 Census and the DCHB was published in three parts: Part-A related to Village and Town Directory, Part-B to Village and Town PCA and Part-C comprised analytical report, administrative statistics, District Census tables and certain analytical tables based on PCA and amenity data in respect of Villages. The 1981 Census DCHB was published in two parts: Part-A contained Village and Town Directory and Part-B the PCA of Village and Town including the SCs and STs PCA up to Tehsil/Town levels. New features along with restructuring of the formats of Village and Town Directory were added. In Village Directory, all amenities except electricity were brought together and if any amenity was not available in the referent Village, the distance in broad ranges from the nearest place having such an amenity, was given.

3. The pattern of 1981 Census was followed by and large for the DCHB of 1991 Census except the format of PCA. It was restructured. Nine-fold industrial classification of main workers was given against the four-fold industrial classification presented in the 1981 Census. In addition, sex wise population in 0-6 age group was included in the PCA for the first time with a view to enable the data users to compile more realistic literacy rate as all children below 7 years of age had been treated as illiterate at the time of 1991 Census. One of the important innovations in the 1991 Census was the Community Development Block (CD Block) level presentation of Village Directory and PCA data instead of the traditional Tehsil/PS level presentation.

4. As regards DCHB of 2001 Census, the scope of Village Directory was improved by including some other amenities like banking, recreational and cultural facilities, newspapers & magazines and most important commodity manufactured in a Village in addition to prescribed facilities of earlier Censuses. In Town Directory, the statement on Slums was modified and its coverage was enlarged by including details on all slums instead of 'notified slums'.

5. The scope and coverage of Village Directory of 2011 DCHB has been widened by including a number of new amenities in addition to those of 2001. These newly added amenities are: Pre-Primary School, Engineering College, Medical College, Management

Institute, Polytechnic, Non-formal Training Centre, Special School for Disabled, Community Health Centre, Veterinary Hospital, Mobile Health Clinic, Medical Practitioner with MBBS Degree, Medical Practitioner with no degree, Traditional Practitioner and faith Healer, Medicine Shop, Community Toilet, Rural Sanitary Mart or Sanitary Hardware Outlet in the Village, Community Bio-gas, Sub Post Office, Village Pin Code, Public Call Office, Mobile Phone Coverage, Internet Cafes/Common Service Centre, Private Courier Facility, Auto/Modified Autos, Taxis and Vans, Tractors, Cycle-pulled Rickshaws, Carts craven by Animals, Village connected to National Highway, State Highway, Major District Road and other District Road, Availability of Water Bounded Macadam Roads in Village, ATM, Self-Help Group, Public Distribution System (PDS) Shop, Mandis/Regular Market, Weekly Haat, Agricultural Marketing Society, Nutritional Centers (ICDS), Anganwadi Centre, ASHA (Accredited Social Health Activist), Sports Field, Public Library, Public Reading Room, Assembly Polling station, Birth & Death Registration Office. In the Town Directory, seven Statements containing the details and the data of each Town have been presented viz.; (i) Status and Growth History of Towns, (ii) Physical Aspects and Location of Towns, (iii) Civic and other Amenities (iv) Medical Facilities, (v) Educational, Recreational & Cultural Facilities, (vi) Industry & Banking and (vii) Civic & other amenities in slums respectively. CD Block wise data of Village Directory and Village PCA have been presented in DCHB of 2011 Census as presented in earlier Census.

6. The data of DCHB 2011 Census have been presented in two parts, Part-A contains Village and Town Directory and Part-B contains Village and Town wise Primary Census Abstract. Both the Parts have been published in separate volumes in 2011 Census.

7. The Village and Town level amenities data have been collected, compiled and computerized under the supervision of Shri Manish Bharadwaj, I.A.S., Directorate of Census Operations, Gujarat. The task of Planning, Designing and Co-ordination of this publication was carried out by Dr. Pratibha Kumari, Assistant Registrar General (SS) under the guidance & supervision of Dr. R.C.Sethi, Ex-Addl. RGI and Shri Deepak Rastogi present Addl. RGI, Shri A.P.Singh, Deputy Registrar General (Map) provided the technical guidance in the preparation of maps. Shri A.K.Arora, Joint Director of Data Processing Division under the overall supervision of Shri M.S.Thapa, Addl. Director (EDP) provided full cooperation in preparation of record structure for digitization and validity checking of Village and Town Directory data and the programme for the generation of Village Directory and Town Directory including various analytical inset tables as well as Primary Census Abstract (PCA). The work of preparation of DCHB 2011 Census has been monitored in the Social Studies Division. I am thankful to all of them and others who have contributed to bring out this publication in time.

New Delhi.  
Dated:- 16-06-2014

(Dr. C.Chandramouli)  
Registrar General & Census  
Commissioner, India



## **FOREWORD**

I acknowledge the efforts made by the Directorate of Census Operations as well as District Census Hand Book Unit of Gujarat State in bringing out the District Census Hand Book Part-A and Part-B for Gujarat State. The Hand Book presents detailed information of area, population, households and working population in various categories and will no doubt be useful to the administration at State, District and Taluka levels in planning, policy formulation and decision making. I also convey my congratulations to the Registrar General and Census Commissioner, Government of India for his guidance in bringing out this publication.

(S. Aparna)  
Principal Secretary (Planning)  
General Administration Department

October, 2015  
Gandhinagar



## **P r e f a c e**

I am deeply indebted to all the officers of Gujarat Government for their unstained support and cooperation at all stages of Census 2011. I am grateful to Shri A.K.Joti, then Chief Secretary, Shri Aloriya, Chief Secretary of Gujarat State, Shri V.N.Maira, then Additional Chief Secretary, Ms. S.Aparna, Principal Secretary and Shri A.D.Patel, Joint Secretary of General Administration Department (Planning) for their prompt response, guidance and cooperation to Census Organization. They infused a sense of urgency and seriousness in the minds of officer of the district administration, which geared up the entire administrative machinery. Cooperation received from then Under Secretary Shri J.T.Malvi, then Section Officer Kum N.M.Muni, and Section Officer Shri H.C.Dave, General Administration Department (Planning). I would like to thanks Shri R.N.Pandya then Director and Shri S.K.Hudda, Director of Economics & Statistics for their great support.

District Census Handbook Unit of Gujarat is a joint exercise of the Government of Gujarat and the Census Organization of the Government of India. In the preparation of the DCHB, the role played by Census Organisation is that of Census data collection, scanning of collected information, validation, compilation and analysis of data. DCHB Unit of the State Government collected the basic non-census information relating to amenities and infrastructures available in the village of the district. Apart from bearing the cost of this publication, all the official of different departments of the State Government extended whole hearted co-operation for accomplishing the task. Most of the data supplied by the various departments were cross-checked and an attempt was made to reconcile the discrepancies as well in order to get the final figures.

The District Collector, the District Development Officer, District Statistical Officer, District Information Officer and their staff member extended their warm and whole hearted co-operation for carrying out field work of the census and collection of non-census data for the District Census Handbook.

I am deeply grateful to Dr. C.Chandramouli, I.A.S., the Registrar General and Census Commissioner, India for the benefit I have derived by the way of guidance and advice. I also express my thanks to Shri Deepak Rastogi present Addl. RGI, Shri P.K.Banerjee, Deputy Registrar General (C&T), Shri A.P.Singh, Deputy Registrar General (Map), Dr. Pratibha Kumari, Assistant Registrar General (SS), Shri M.S.Thapa, Addl. Director (EDP), Shri A.K.Arora, Joint Director (EDP) and Shri Mahipal Singh, Assistant Director (SS) for providing technical guidance in finalizing this publication.

Shri Manish Bharadwaj, I.A.S., who held the office of Director of Census Operations, Gujarat had guided the operations of the 2011 Census. The data presented in this handbook were collected and compiled under the direction and guidance of Shri Manish Bharadwaj. However, he was repatriated to the State Government before this volume could be made available for the press.

At state Office, Shri R.R.Pandya, Joint Director, Shri M.R.Raol, Deputy Director, Kum S.B.Parmar, Research officer, Shri J.B.Panchal, Research Officer, Shri P.C.Khandhadia, Section Officer, Smt. K.B.Panchal, Research Assistant of District Census Handbook Unit and their team of able assistant meticulously collected and scrutinized the non-census data from various sources and prepared draft to DCHB etc. with the help of Census section. The other

officials of DCHB Unit, who scrutinized, edited and supervised the work of DCHB, have been mentioned in the “Acknowledgement”.

Of this Directorate I would like to extend my sincere thanks to Shri R.S.Meena, DRG (C&T), who had played major role in Census 2011 of Gujarat. Dr. Bhaveshkumar P. Mehta, Joint Director (EDP) and his team of devoted workers deserve all praise for timely processing of Household Schedules through Intelligent Character Recognition technology. Smt.V.A.Warade, Deputy Director, Shri Ramsingh Meena, Deputy Director and Shri S.Lingasamy, Deputy Director who were assisted by Dr. Sanchita Sarkar, Assistant Director and her team of dedicated worker deserve all praise for their perseverance and dedication in preparing the publication. The maps provided in the DCHB are prepared by the Map Section of the Census Directorate under the supervision of Dr. R.K.Sharma, R.O. (Map). I am thankful to all of them.

I am also thankful to all the Census Staff who provided assistant directly or indirectly in finalizing data at every stage and for final scrutiny of this publication.

Date: 31-10-2014

(S. D. Bhaisare)  
Joint Director of Census Operations,  
Gujarat, Gandhinagar.

# Acknowledgements

## Drafting and Editing

Shri S.D.Bhaisare  
Smt.V.A.Warade  
Shri R.S.Meena  
Dr. Sanchita Sarkar  
Shri R.R.Pandya  
Shri M.R.Raol  
Shri T.J.Munia  
Kum S.B.Parmar  
Shri J.B.Panchal

Joint Director  
Deputy Director  
Deputy Director  
Assistant Director  
Joint Director (DES, Gujarat State)  
Deputy Director (State DCHB Unit)  
Statistical Investigator Grade-I  
Research Officer (State DCHB Unit)  
Research Officer (State DCHB Unit)

## Collection / Compilation / Drafting (DCHB Unit, Gandhinagar, Govt. of Gujarat)

Shri O.T.Vaghela  
Smt. K.B.Panchal  
Smt. S.S.Bijlani  
Smt. S.N.Rathwa  
Shri B.K.Chavda  
Shri K.R.Rathod  
Smt. M.D.Panchal

Research Assistant  
Research Assistant  
Research Assistant  
Research Assistant  
Statistical Assistant  
Statistical Assistant  
Statistical Assistant

## Computer Assistant

Shri A.K.Doshi  
Shri S.G.Dave  
Shri R.K.Joshi

Gujarati Typist  
Proof Reader  
Proof Reader

## Collection / Compilation / Drafting (Directorate of Census Operations, Gujarat)

Kum P.M.Naik  
Kum P.P.Patel  
Smt. K.J.Khambhata  
Shri Mangesh S. Kumbhare  
Shri R.M.Jhala  
Smt. Kinjal Darji  
Shri Deepak Choudhury  
Smt. Neelima Chourasiya  
Shri J.R.Pateria  
Smt. R.C.Patel  
Smt. A.P.Bhavsar  
Shri K.B.Hathi

Statistical Investigator Grade-I  
Statistical Investigator Grade-I  
Statistical Investigator Grade-I  
Statistical Investigator Grade-I  
Statistical Investigator Grade-I  
Statistical Investigator Grade-I  
Statistical Investigator Grade-I  
Statistical Investigator Grade-I  
Statistical Investigator Grade-I  
Statistical Investigator Grade-II  
Statistical Investigator Grade-II  
Statistical Investigator Grade-II  
Senior Compiler

## Mapping

Dr. R.K.Sharma	R.O. (Map)
Shri Ch.Rajeev	Sr. Geographer
Shri R.K.Joshi	Sr. Draftsman
Shri A.A.Saiyad	Sr. Draftsman
Shri J.K.Brahmbhatt	Sr. Draftsman

## Computer Assistant

Shri R.R.Parmar	Operator Gr.'B'
Shri C.D.Patel	Operator Gr.'B'
Shri Himadri Modak	Compiler

## Pre-Scanning

Shri B.R.Dagala	Statistical Investigator Grade-I
Shri R.N.Shah	Statistical Investigator Grade-II
Shri Pravin Bhagat	Statistical Investigator Grade-II
Shri K.S.Meena	Senior Compiler

## List of Nodal Officer for Phase I (House listing Operations and National Population Register)

<b>Name of Nodal Officer</b>	<b>District / M. Corp.</b>
Shri A.B.Datania, S.I.Gr.II	Kachchh
Shri R.G.Yadav, S.I.Gr.II	Kachchh
Shri V.B.Parmar, S.I.Gr.II	Banas Kantha
Shri Pravin Bhagat, S.I.Gr.II	Banas Kantha
Shri P.M.Vaghela, S.I.Gr.II	Patan
Shri K.B.Hathi, Sr.Compiler	Mahesana
Smt. B.D.Wadvala, S.I.Gr.II	Sabar Kantha
Shri R.N.Shah, S.I.Gr.II	Sabar Kantha
Smt. Neelima Chourasiya, S.I.Gr.I	Gandhinagar
Shri J.R.Pateria, S.I.Gr.II	Ahmadabad
Smt.R.C.Patel, S.I.Gr.II	Ahmadabad
Shri R.K.Joshi, Sr.Draftsman	Ahmadabad
Shri R.M.Jhala, S.I.Gr.I	Surendranagar
Shri G.L.Solanki, S.I.Gr.I	Rajkot
Shri K.L.Bhatt, S.I.Gr.II	Rajkot
Shri H.U.Rathod, Sr.Compiler	Jamnagar
Shri M.P.Gajera, Compiler	Jamnagar
Shri A.H.Momin, S.I.Gr.II	Porbandar
Shri D.J.Rajpal, S.I.Gr.I	Junagadh
Shri Deepak Kumar, Compiler	Junagadh
Shri K.R.Dabhi, S.I.Gr.I	Amreli
Shri L.K.Meena, Sr.Compiler	Amreli
Shri G.C.Panchal, S.I.Gr.I	Bhavnagar

Shri Rajeev Kumar Jha, Compiler	Bhavnagar
Shri L.V.Kanade, Sr.Supervisor	Anand
Smt.N.D.Mehta, Sr.Compiler	Anand
Smt. G.P.Babu, S.I.Gr.I	Kheda
Shri Deepak Choudhury, S.I.Gr.I	Kheda
Shri R.C.Joshi, S.I.Gr.II	Panch Mahals
Shri K.S.Meena, Sr.Compiler	Panch Mahals
Shri B.M.Vaghela, Sr.Compiler	Dohad
Shri B.R.Dagla, S.I.Gr.I	Vadodara
Kum N.B.Patel, S.I.Gr.II	Vadodara
Shri A.K.Parmar, S.I.Gr.II	Narmada
Kum P.M.Naik, S.I.Gr.I	Bharuch
Shri M.D.Bhagora, S.I.Gr.I	Bharuch
Shri M.K.Meena, Sr.Compiler	The Dangs
Shri R.U.Rathod, Sr.Supervisor	Navsari
Shri M.H.Bhatt, S.I.Gr.II	Valsad
Shri U.S.Shah, S.I.Gr.I	Surat
Shri Kapil Kumar Pandey, S.I.Gr.II	Surat
Shri R.D.Shrimali, S.I.Gr.II	Tapi

**List of Nodal Officer for Phase II  
(Population Enumeration)**

<b>Name of Nodal Officer</b>	<b>District / M. Corp.</b>
Shri K.B.Hathi, Sr.Compiler	Kachchh
Shri V.B.Parmar, S.I.Gr.II	Banas Kantha
Shri K.L.Bhatt, S.I.Gr.II	Patan
Smt. G.P.Babu, S.I.Gr.I	Mahesana
Shri A.B.Datania, S.I.Gr.II	Sabar Kantha
Shri P.M.Vaghela, S.I.Gr.I	Gandhinagar
Shri P.L.Solanki, S.I.Gr.I	Ahmadabad
Shri U.S.Shah, S.I.Gr.I	Ahmadabad M. Corp.
Shri R.K.Joshi, Sr.Draftsman	Surendranagar
Shri Kapil Kumar Pandey, S.I.Gr.II	Rajkot
Shri K.B.Bhavsar, S.I.Gr.II	Rajkot M. Corp.
Shri Deepak Kumar, Compiler	Jamnagar
Shri R.N.Shah, S.I.Gr.II	Jamnagar M. Corp.
Shri R.D.Shrimali, S.I.Gr.II	Porbandar
Shri R.C.Joshi, S.I.Gr.II	Junagadh
Shri A.K.Parmar, S.I.Gr.II	Junagadh M. Corp.
Shri A.H.Momin, S.I.Gr.II	Amreli
Shri K.R.Dabhi, S.I.Gr.I	Bhavnagar
Shri R.M.Jhala, S.I.Gr.I	Bhavnagar M. Corp.
Smt. B.D.Wadvala, S.I.Gr.II	Anand
Shri M.K.Meena, Sr.Compiler	Kheda
Shri Rajeev Kumar Jha, Compiler	Panch Mahals
Shri Pravin Bhagat, S.I.Gr.II	Dohad
Shri Deepak Choudhury, S.I.Gr.I	Vadodara
Shri J.R.Pateria, S.I.Gr.II	Vadodara M. Corp.

Shri Manoj Bhagora, S.I.Gr.I  
Shri H.U.Rathod, S.I.Gr.II  
Shri R.G.Yadav, S.I.Gr.II  
Shri Manoj Gajera, Compiler  
Shri G.P.Meena, Compiler  
Shri J.K.Brahmbhatt, Sr.Draftsman  
Shri Ch.Rajeev, Sr.Geographer  
Shri M.H.Bhatt, S.I.Gr.II

Narmada  
Bharuch  
The Dangs  
Navsari  
Valsad  
Surat  
Surat M. Corp.  
Tapi


## **ORGI-DATA PROCESSING DIVISION**

Shri Jaspal Singh Lamba  
Ms. Usha  
Shri Anurag Gupta  
Shri Mukesh Kumar Mahawar  
Ms. Shaghufra N.Bhat  
Ms. Shashi Seth  
Shri Khem Verma Jadon  
Ms. Archana Khare  
Shri Yashwant Singh  
Ms. Neha Tuli  
Shri Amit Kumar

Deputy Director  
Assistant Director  
DPA Grade 'A'  
DPA Grade 'A'  
DPA Grade 'A'  
Sr. Supervisor  
Sr. Consultant  
Jr. Consultant  
Jr. Consultant  
Software Developer  
Designer



## History and Scope of the District Census Handbook



The need of data at the grass root level for the administrative and planning purposes at sub micro level as well as academic studies prompted the innovation of District Census Handbook. District Census Handbook is a unique publication from the Census organization which provides most authentic details of census and non-census information from village and town level to district level. The District Census Handbook was firstly introduced during the 1951 Census. It contains both census and non-census data of urban as well as rural areas for each district. The census data contain several demographic and socio-economic characteristics of the lowest administrative unit i.e. of each village and town and ward of the district. The non-census data comprise of data on availability of various civic amenities and infrastructural facilities etc. at the town and village level which constitute Village Directory and Town Directory part of the DCHB. The data of DCHB are of considerable importance in the context of planning and development at grass-root level.

In 1961 census DCHB provided a descriptive account of the district, administrative statistics, census tables and village and town directory including Primary Census Abstract. This pattern was changed in 1971 Census and the DCHB was published in three parts: Part-A related to village and town directory, Part-B to village and town PCA and Part-C comprised analytical report, administrative statistics, district census tables and certain analytical tables based on PCA and amenity data in respect of villages. The 1981 census DCHB was published in two parts: Part-A contained village and town directory and Part-B the PCA of village and town including the SCs and STs PCA up to tehsil/ town levels. New features along with restructuring of the formats of village and town directory were added into it. In Village Directory, all amenities except electricity were brought together and if any amenity was not available in the referent village, the distance in broad ranges from the nearest place having such an amenity, was given.

The pattern 1981 census was followed by and large for the DCHB of 1991 Census except the format of PCA. It was restructured. Nine- fold industrial classification of main workers was given against the four-fold industrial classification presented in the 1981 census. In addition, sex wise population in 0-6 age group was included in the PCA for the first time with a view to enable the data users to compile realistic literacy rate as all children below 7 years of age had been treated as illiterate at the time of 1991 census. One of the important innovations in the 1991 census was the Community Development Block (CD Block) level presentation of village directory and PCA data instead of the traditional tahsil/ taluk/ PS level presentation.

As regards DCHB of 2001 Census, the scope of Village Directory was improved by including some other amenities like banking, recreational and cultural facilities, newspapers & magazines and most important commodity manufactured in a village in addition to prescribed facilities of earlier censuses. In Town Directory, the statement on Slums was modified and its coverage was enlarged by including details on all slums instead of 'notified slums'.

The scope and coverage of Village Directory of 2011 DCHB has been widened by including a number of new amenities in addition to those of 2001. In the Town Directory, seven Statements containing the details and the data of each town have been presented viz.; (i) Status and Growth History of towns, (ii) Physical Aspects and Location of Towns, (iii) Civic and other Amenities, (iv) Medical Facilities, (v) Educational, Recreational & Cultural Facilities, (vi) Industry & Banking and (vii) Civic & other amenities in Slums respectively. CD Block wise data of Village Directory and Village PCA have been presented in DCHB of 2011 census as presented in earlier census. The data of DCHB 2011 Census have been presented in two parts, Part-A contains Village and Town Directory and Part-B contains Village and Town wise Primary Census Abstract. Both the Parts have been published in separate volumes in 2011 Census.

.....

## Brief History of the District



Dangs was known as “Dakaranya or Dandak” during the period of Ramayana, and this is why its folksongs are filled with stories of Ram and Sita. It is the place of Dandaka forest which is situated to the south of the Narmada River and to the north of the Godavari River as per the Ramayana age. During his exile for fourteen years, Lord Rama is said to have stayed in Dandakaranya for ten years and even today, the people of Dangs greet each other saying “Ram-Ram”. However stranger a person may be, a greeting with “Ram-Ram” would come naturally to its people.

Pandavas are also believed to have roamed and stayed in the Dangs. Even today one can find a cave in Pandava village near Dangs. The kings of Maurya dynasty, King San Praas, King Satya Vahan and the kings of Kahatra and Abhir dynasties have ruled this district. Its neighbours, the kings of Chanakya dynasty have also ruled it.

In the 14th century, the kings of Dangs got separated from the Mughals and established their independent rule and this was the place where Shivaji established its military base when he attacked Surat in 1664 AD. Even today, Shivaji’s military establishment is known as “Lashkari Amba”.

### **The Dangs under the British**

After the British established contact with The Dangs territory subsequent to the acquisition of Khandesh from the Peshwa in 1818 the history of The Dangs takes a definite shape. The original possessors of The Dangs were Bhils. The Bhils as a race are illiterate, poor and improvident. They are suspicious of civilization and superstitious in beliefs. But they are brave to a fault, no enterprise is too daring for them. They were acquainted with every hills path refuge, retreat and forest. The name of The Dangs Bhils struck terror in the hearts of the people.

The territory of The Dangs was formerly covered by small principalities presided over by 4 Chiefs and 10 Naiks. Among them, 4 Chiefs were educated whereas 10 Naiks were uneducated. All of them were Bhils and follow farming for subsistence. Most of them were given lands by the Government. They get political pension from Government.

### **The Status of the Dangs**

The question about the legal status of The Dangs, first cropped up when The Dangs forests were proposed to be demarcated into reserved and protected forests in the seventies of the last century. The Government of Bombay constituted a committee to prepare a scheme for the demarcation of the forests in The Dangs and to consider the question about the transfer of the political charge of The Dangs from Khandesh to Surat. The Committee sought the opinion of the Legal Remembrance Mr. J R Naylor before taking a decision in the matter. As per Mr. Naylor’s opinion, “The Dangs do not form part of the British India. They have never been conquered or annexed by our Government nor have they been ceded to us. They are still foreign territory.” So as per this statement the British Government treated The Dangs as a foreign territory and administered it under the Foreign Jurisdiction (India) Order in Council.

The Committee emphasized the fact that no records were forthcoming regarding the Dangs Which threw light on their independence. The committee felt that the condition of the Dangs Rajas and the people was much the same even in 1878.

### **Forest Administration**

For practical purposes, the Forest Administration in The Dangs commenced with the execution of forest leases in 1842. But the Forest Administration in the legal sense, however, commenced from 1902-03, with the appointment of Collector, Surat as Political Agent and Divisional Forest Officer, Surat as Assistant Political Agent, Dangs, with magisterial powers. During the period from 1903 to 1943 the Divisional Forest Officer and The Dangs Diwan managed all affairs of the territory with the modicum of administrative machinery at their disposal.

### **Transfer of The Dangs to Government of India in 1933 and its merger in Bombay**

Before the new Constitution under the Government of India Act 1935 came into force, Government of India appointed Colonel Wilberforce Bell as Officer on Special Duty in connection with the transfer of the Bombay State to the Government of India. Col. Bell recommended that along with other state, The Dangs state should also be taken over by the Government of India. With effect from 4th November, 1933, the charge of Dangs was transferred from the Political Agent, Dangs to the newly created Gujarat States Agency. The question of rights and privileges of the Chiefs and Naiks were decided in 1954 and the Chiefs and Naiks of Dangs ceased to be 'rulers' and became political pensioners under the new dispensation.

The Dangs district is newly created district, formed after the merger of The Dangs States of the former Gujarat States Agency with the province of Bombay in 1947. On the creation of the new district of The Dangs, 4 villages were transferred from it to Surat District and 3 villages from Surat district were included in it. In November 1956, the States were reorganized and bigger bilingual State of Bombay was formed with Vidarbha, Marathawada, and Saurashtra and Kachchh regions. The Dangs district along with the other districts formed part of the bigger bilingual State. Lastly, the Bombay State was bifurcated on 1st May, 1960 and separate state of Gujarat and Maharashtra were formed. The Dangs district became a part of the Gujarat State and placed under the administrative control of the Collector of Surat immediately. Shortly, thereafter, it was constituted as a separate district of only one taluka.

---

---

# **ANALYTICAL NOTE**

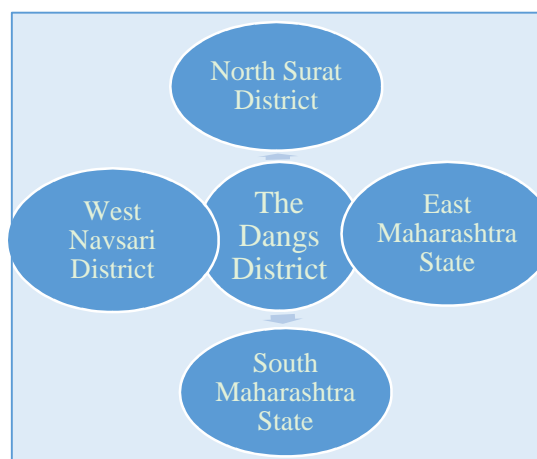
---

---



## (i) Physical Features

The Dangs is a tribal district located in southern Gujarat. The Dangs district is the small district of Gujarat. The district headquarter is Ahwa. The Dangs district is situated between the parallels of latitude  $20^{\circ} 33' 40''$  and  $21^{\circ} 5' 10''$  North latitudes and  $73^{\circ} 27' 58''$  and  $73^{\circ} 56' 36''$  East longitudes. The length from north to south of this territory is about 59 Kms (36.7 miles) and from east to west about 50 Kms (30 miles). The main land of the district is enclosed by the district of Surat from north and north-east, by the district of Navsari from west and by the state of Maharashtra from east and south. The another



pocket of this district falls in the district of Surat and makes its boundaries with the state of Maharashtra in the south to east and Surat district in the north-west. It is a uni taluka district hence the boundaries of the district and the taluka are co-terminus.

The area covered by this district is 1,766.00 sq. km i.e. it covers 0.90% of total geographical area of Gujarat. It is the smallest district in the Gujarat, but the density of the district is only 129 persons per sq. km compare to 308 the density of the Gujarat.

### Physiography

The Dangs district is a part of the Eastern Hilly Region and is subdivided into two sub-micro regions, namely, Lower The Dangs and Upper The Dangs on the basis of physiography climate, geology, soils and natural vegetation.

Physiography of Lower The Dangs region is characterized by low hills with an altitude ranging from 560 and 590 meters above M.S.L. The entire water of this region is drained by Gira, Purna, Khapri and Ambika rivers with their tributaries. The region has a thick vegetation cover. The geological structure of this region is composed of Deccan Trap. The region contains Orthents-Ochrepts formed and Orthents-Rock-Outcrops types of soils.

Physiography of Upper The Dangs region is a hilly tract having thick forest cover. The elevation of this region varies between 675 and 1290 meters above M.S.L. The main rivers of this region are black rock-outcrops, shallow black, brown and alluvial soils of recent origin.

The Dangs district is essentially a mountainous tract covered with dense forest which occupy 53 percent of its total area of The Dangs; starts from the rugged chains of the Sahyadris in the east and descends on the Western side extending to the edge of plains of Gujarat State. It starts in the east with chain of rugged mountains running up to 1,100 meters (3500 ft.). Most of the areas in The Dangs lies in elevation between 300 to 700 meters above mean sea level.

### Drainage

The district of The Dangs has good drainage network. The important rivers Ambika and Purna originate from The Dangs district and flow through Valsad district to meet the

Arabian Sea in the west. Other river, the Khapri rises in Bhegu valley and meets Ambika River near Borkhal village in The Dangs. The river Gira flourishing from direction of Malangdev Ota situated in Maharashtra and passing from The Dangs district and meets river Mindhola in the Songadh taluka of gradient of the topography. Hence radial pattern of drainage is not seen in the district. Taluka of gradient of the topography. Hence radial pattern of drainage is not seen in the district.

### (1) The Purna

Rising in the hills of the Salher, it passes through Chinchli Mahal, Kalibel and Borigaatha. The river after leaving the boundary of the district flows through the Vyara taluka of Surat district and finally meets the Arabian Sea in the Navsari taluka of the Bulsar district.

### (2) The Ambika

Rising in the Kem hills which are situated near Bondarmal (The Dangs District) and Shribhuvan (Maharashtra) villages, the Ambika river flows past the villages of Rambhas and Waghai. After through this district the river flows through Bulsar and finally meets itself in the Arabian Sea near Bilimora.

### (3) The Dhodhad

Rising in the Davad hills of the Western Ghats, the river passes by the villages of Pipaldahad, Ghana and Uga in the district. It finally empties itself in river Purna near Laochali.

## Climate



The climate of this District is of very pronounced character and district has semiarid climate, so it is characterized by general dryness except during the monsoon season.

The year may be divided into four seasons. The cold season from December to February is followed by the hot season from March to May. The period from June to September constitutes the South-West monsoon season. October and November may be termed the post monsoon or retreating monsoon season.

### Humidity

Sr. No	Name of Taluka	Yearwise Relative Humidity (%)					
		2005		2006		2007	
		Min	Max	Min	Max	Min	Max
1	2	3	4	5	6	7	8
1	Ahwa	60	75	58	71	56	70

Source: Strategic Research and Extension Plan of the Dang, Directorate of Agriculture.

Above table gives year wise data on the basis of minimum and maximum humidity of the district. In the year 2007 minimum humidity found, which 56% and in the 2005 maximum humidity found which 75%. Average of minimum and maximum humidity of the district for the years 2005 to 2007 is 58% and 72% respectively.



### (1) Temperature

The temperature begins to increase from about the latter half of February. June was the hottest month.

#### Monthly Maximum and Minimum Temperature

(In Centigrade)

Sr. No	Name of Month	Years			
		2009		2010	
		Minimum	Maximum	Minimum	Maximum
1	2	3	4	5	6
1	January	12.5	40.4	13.0	33.5
2	February	14.0	37.0	13.0	36.0
3	March	20.0	38.5	17.5	39.5
4	April	21.5	44.5	19.5	41.5
5	May	21.5	40.5	22.5	41.5
6	June	21.0	37.5	22.0	38.0
7	July	20.0	34.5	21.5	32.0
8	August	21.0	33.0	18.5	30.5
9	September	21.0	35.5	20.5	33.5
10	October	17.0	36.0	20.0	33.5
11	November	16.5	35.0	17.5	32.0
12	December	13.0	33.5	NA	NA

Source: District Statistical Outline 2010-11, District Statistical Office.

Above table gives monthly data with maximum and minimum temperature in the district for the years 2009 and 2010. Average minimum and maximum temperature of the district during the year 2009 is 18.3<sup>0</sup> centigrade and 37.2<sup>0</sup> centigrade respectively. During the year 2010 average minimum and maximum temperature of the district is 18.7<sup>0</sup> centigrade and 35.6<sup>0</sup> centigrade respectively.

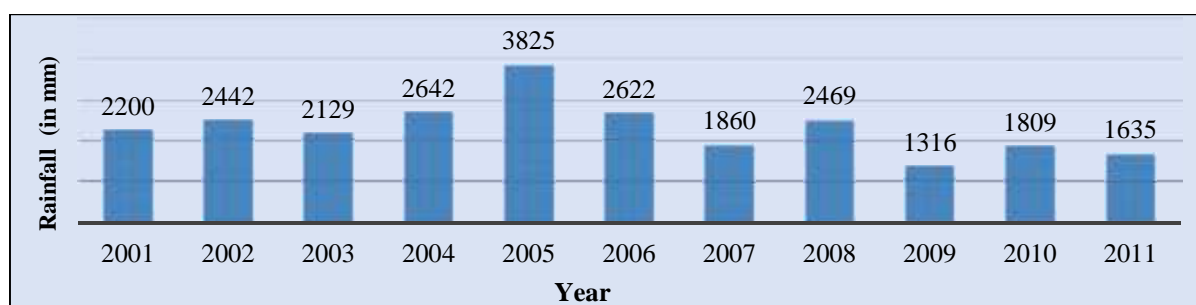
### (2) Winds

Winds are generally light with some strengthening in force during the latter part of the summer and monsoon seasons. In May and in the south-west monsoon season winds are generally from directions between south and west. In the post monsoon season winds are variable in direction in the mornings and north-east in the afternoons. In the winter and early part of the summer season winds are from directions between south-west, with northerly and north-easterly winds blowing on some afternoons.

### (3) Rainfall

The rainfall in the district decreases from the West towards East. About 95 percent of annual rainfall in the district is received during the South-West monsoon months June to September, July being the rainiest month. There are 50-55 rainy days in a year. Annual rainfall ranges from 1316-3825 mm, but it's erratic in nature. However, for the year 2004, half of the rainfall of district took place in August. During 2005 also, district observed highest monthly rainfall of 3825 mm. in June. Average rainfall in the district has been insignificant during months of May and November for the years 2001 to 2011.

### Year wise Rainfall



Source: (1) Source: Socio-Economic Review, Gujarat State, 2011-12,  
 (2) Comprehensive District Agriculture Plan of Kheda, Directorate of Agriculture.

The above graph indicates rainfall from the year 2001 to 2011 and in the year 2005 there is a maximum rainfall found, which is 3825 mm. There is lowest rainfall occurs during the year 2009, which is 1316 mm. The average rainfall during the year 2001 to 2011 is 2268 mm.

## Economic Resources

Economic resources are in important means of subsistence for the working people of the district. The details about economic resources of important sectors are given here under in brief.

### (1) Forestry



According to the figures available from the Forest Department for the year 2010-2011, out of the total area of the district, an area of about 1058.47 sq. km is covered by forest. It accounts for 5.53 per cent of the total forest area of the state. The forest area of the district constitutes 59.93 percent of total geographical area of the district.

The total forest area is divided into two parts viz- reserved forest and protected forest. The reserved forests are mostly in the reach of stiff hills with poor soils while the protected forests occupy the easier hillocks, plateau and undulating low lying area generally with richer and deeper soils and have been subjected in patches for cultivation to very large extent the areas in the protected forests were under cultivation and therefore, the Government decided to give occupancy rights to the Dangi cultivators of these area.

The forest of The Dangs produce large dimensional timber and have rich growth of teak, sadad, bamboos, other timber species and important medicinal plants. In the reserved forest, the teak is very much prominent and is found all over the area. The teak of The Dangs generally known as “Balsari Teak” is second best in the world after Burma Teak. Other superior species namely- Shisham, Tivas, Bio, Khair, Hed, Kalam manti, Nane bandaro, Kilai and siring Marvel have also good timber value.

The Dangs produces important natural product like timber, firewood, charcoal, industrial wood, bamboos, gum, fruits, flowers, honey, herbs and medical plants and the beauty spots like Saputara. Diaspaias, milen oxilon, madhuka indika, hognut, soapnut, karanj

seeds etc. are the minor products of these forests. The forests of The Dangs are resources for medicinal plants, such as Mardasingi (*Helicteres ixora*) and Baheda (*Tecoma Stan microcarpa*). Besides these, Sag (*Tectona grandis*), Khakro (*Butea monosperma*), Umbero (*Ficus racemosa*), and bamboo trees are also present. The trees are teak of very good quality. It also abounds in wild animals, such as tigers, bears and deer.

The protected forest has been subjected to intermittent and rotational cultivation, in reserved forests areas neither lopping nor timber cutting is allowed. The tree growth has obviously disappeared due to cultivation and lopping.

### Classification of Forest Area

(In sq.km.)

Sr. No.	Area	Year 2010-11
1	2	3
1	Reserved Forest	864.17
2	Protected Forest	190.71
3	Unclassified forest	3.59
4	Total Forest Area	1058.47

Source: Gujarat Forest Statistics– 2010-11, Government of Gujarat.

The above table shows the classification of forest area of The Dangs district, The Dangs district is mainly classified into three types of forest area; one is reserved forest, second is protected forest and third is unclassified forest. Out of total forest area 81.64% area is used for reserved forest.

### (2) Minerals and Mining



In the absence of any geological survey, no factual information about mineral resources is available. The district is not known for its mineral production. The minor minerals available in the district are building stones, murrum, brick earth, sand and road metal. The geology of the region i.e. The Dangs district is characterized by the Deccan Trap formed in the Cretaceous-Eocene era. The elevated land forms and the thick forest cover are indicative of presence of minerals in the region.

### Production of Minerals

(In Metric Tonnes)

Sr. No.	Mineral Name	Production during the year
		2010-11
1	2	3
1	Black Trap	3200
2	Sand	39683
3	General Clay	-

Source: District Abstract 2011, District Statistical Office the Dang.

Above statement shows production of minor mineral production in The Dangs district for the years 2010-11. It can be seen that sand has been the major mineral products of the district.

### (3) Soil and Cropping pattern



There are three types of agriculture land in The Dangs, Black cotton, laterite and rocky. The soil in The Dangs has good drainage quality and as such is most suitable for fruit crops. The soils range from red to black. Red soil is found along the lower parts of the valley and black soil in the plains of the western of the district. In some parts medium loam to sandy loam type is found.

Soil fertility is poor and lands are subject to erosion on slopes and terraces. In the entire district the soil is somewhat acidic and becomes hard after rain. Known as lateritic soils, they are generally formed due to silting of the soil-particles. In some parts, medium loam to sandy loam, soil is also found.

#### (b) Cropping Pattern

The Dangs is mainly cultivate food crops as it produce for self-consumption and not for sale. For this reason percentage of cash crops cultivated in the district always been quite negligible. The crops grown in the district at present are nagli, rice, vari, mag, udad, etc. and inferior millets like banti and kodra. The most important crops are ragi and paddy. There are no garden. There are no garden crops but cultivators have been inspired to take up fruit crops like mango, guava, kagdi lime etc. Some have taken to vegetable crops on river banks. The total area under fruits and vegetables in district is only few hectares.

### (4) Land and Land Use Pattern

The Dangs district ranks 26<sup>th</sup> in comparison to other districts of the state. The total area of the district is 1766.00 sq. km of which 1,713.06 sq. km is rural area.

#### Area, Production and Productivity of Different Crops of the District During the Year 2010-11

Sr. No.	Crop	Area (ha)	Production(MT)	Productivity(kg/ha)
1	2	3	4	5
1	Paddy(Drilled)	2715	4887	1800
2	Paddy (T.P)	15500	43400	2800
3	Nagli (Ragi)	9245	11094	1200
4	Sorghum	4132	11983	2900
5	Vari	3100	2790	900
6	Maize	3340	10688	3200
7	Soyabean	3010	6321	2100
8	Ground nut	4535	7710	1700
9	Niger	3920	3321	847
10	Pigeon Pea	2460	6440	2618
11	Black gram	4500	4050	900
12	Wheat	4400	9675	2199
13	Sorghum(Rabi)	1600	4800	3000
14	Gram	14000	16920	1209
15	Pigeon Pea(Rabi)	3100	3965	1279
16	Cluster Bean	200	2500	12500

Source: Comprehensive District Agriculture Plan of Kheda, Directorate of Agriculture.

The statement below gives data regarding land and land use pattern for rural areas of The Dang district.

### Land Classification of Rural Areas

(In Hectares)

Sr. No.	Classification	Area	% of Coverage
1	2	3	4
1	Forests	92085.54	53.75
2	Area Under Non Agriculture Uses	6330.63	3.70
3	Barren and Un-cultivable Land	6548.98	3.82
4	Permanent pastures and Other Grazing Lands	586.58	0.34
5	Land Under Miscellaneous Tree Crops etc.	1461.18	0.85
6	Cultivable Waste Land	1625.15	0.95
7	Fallow Lands other than Current Fallows	1346.96	0.79
8	Current Fallows	617.27	0.36
9	Net Area Shown	60703.91	35.44
9.1	Total Irrigated Land Area	1095.73	0.64
9.2	Total Un-Irrigated Land Area	59608.18	34.80
<b>Total (1-9)</b>		<b>171306.20</b>	<b>100.00</b>

Source: Village Directory-2011.

Above table shows the land classification of rural areas. Forest land in the district is 92,085.54 hectares. In the district 53.75 % area is covered under the forest area, 0.64 % is covered under the irrigation and 34.80 % area is un-irrigated.

### (5) Tenancy

There was no separate Act on tenancy in the former Bombay State before 1939. There were provisions of Section 83 of Land Revenue Code and Mamlatdar Court law only. The tenant was not secured of his tenancy rights in the Act. This tenancy lease was considered yearly and had to pay tenancy as per tradition or according to the agreement made with the land owner. In order to protect the tenants, the Bombay Tenancy Act, 1939 came into force in the erstwhile Bombay State.

After the independence of the country, it was necessary that the country is self-sufficient in agricultural production. It can be done only when the tillers of the land should have some definite rights over the land. With a view to effect, control on efficient utilization of agricultural land and also to protect the tenants further and also to accept a definite policy and view for the country on agricultural land, The Bombay Tenancy and Agricultural Land Act, 1948 was enacted and it was brought into force since then.

The Act of 1948 was amended five times. An important provision of 'Farmer Day' was inserted in the Act on Dt.01-08-1956. According to this provision, if any person legally tilled the land of other person on Dt.01-04-1957, he was entitled to purchase the said land. Even though Gujarat State was bifurcated from Bombay State in 1960, the said act applied to it as well.

Tenant means the person who held land on lease viz.

- (1) Tenant as per Section 4;
- (2) Protected tenant
- (3) Permanent tenant

- (4) The person who continued to possess the land with or without the consent of the land owner after appointed date and up to specified date or it is considered that he continued the possession of the land.

In Gujarat state as on Dt.31-03-2011, in all 10,26,635.6 hectares of land have been released and distributed to total of 12,61,758 beneficiaries under the Bombay Tenancy and Agricultural Lands Act, 1948 in entire Gujarat State. Among the beneficiaries 1,74,366 were from Scheduled Castes, 2,79,672 from Scheduled Tribes and 8,07,720 were under 'Others' type of beneficiaries.

In case of Dang district, in all 134 hectares of land have been released and distributed to total 36 beneficiaries. Among the beneficiaries, 36 Scheduled Tribes were allotted 134 hectares of land.

## (6) Agriculture



Livelihood of millions of people of India depends on agriculture which by and large, influenced by locally available natural resources. "Krishi Mahotsav" in Gujarat launched on the auspicious occasion of Akshay Tritiya every year. It brought about revolution of sorts in a predominantly agrarian country like India. The month-long Mahotsav covered all the villages of each district and creating awareness about the advantage of standard seeds and its optimum use.

In the district as in other districts of Gujarat, agriculture happens to be the main source of subsistence for the majority of people. According to the 2011 Census, 88.83 percent of the total working population of the district was engaged in agriculture, as against 49.61 percent in the State as a whole. The table that follows gives the number of persons working as cultivators and agricultural labourers in 2011.

### Number of Persons Working as Cultivators and Agricultural Laborers

Sr. No.	Sector	Total	Male	Female
1	2	3	4	5
1	As Cultivators	54775	35001	19774
2	As Agricultural Labourers	22131	10878	11253
<b>Total</b>		<b>76906</b>	<b>45879</b>	<b>31027</b>

Source: Primary Census Abstract-2011.

Agriculture is the backbone of The Dangs district. Agriculture occupies a prominent place in the economy of the district and is a major source of occupation for the people since time immemorial. The diverse topography and unique agro-climate condition of the region has made it very conducive for growing varied type of agricultural and horticultural crops. The main thrust of the district is to increase the profitability of the farmers by way of sustainable agriculture. It is the need of the hour to go for the overall development of the farmers, rural youths and rural women by updating their knowledge level through various extension activities. This district has wide range of crop and cropping systems like, paddy, ragi, vari, pulses, wheat, niger, fallow, sorghum fodder and vegetables.



### (a) Area under Major Crops

The area under major crops for the years 2007-08 and 2010-11 are indicated in the following statement.

Chart-6.1

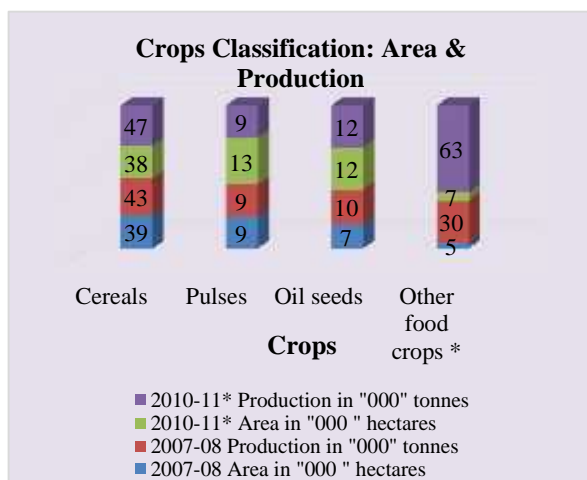
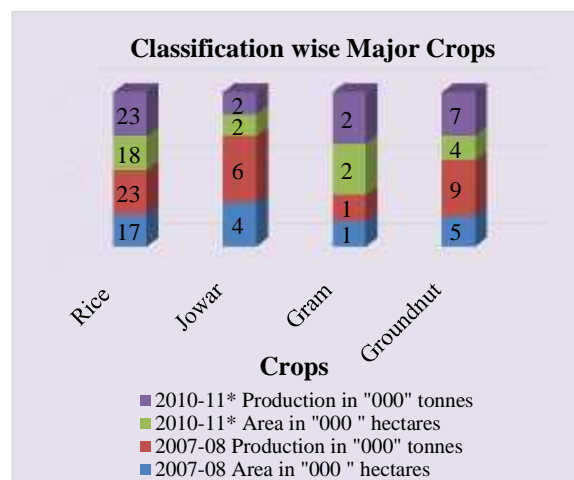


Chart-6.2



Source: (1) Source: Statistical Abstract-2012, Directorate of Economics and Statistics,  
(2) Horticultural Department.

Note: \* Forecast data

**From the above chart-6.1:** We can see that the area under production of pulses, oil seeds and other food crops are increased in the year 2010-11 as compared to the year 2007-08 and the area under production of cereals is decreased in the year 2010-11 as compared to the year 2007-08. It is noticed that productivity of cropped was under cereals and other food crops.

**From the above chart-6.2:** We can see that the area under production of rice and gram are increased in the year 2010-11 as compared to the year 2007-08 and area under production of jowar and groundnut are decreased in the year 2010-11 as compared to the year 2007-08. It is noticed that productivity of cropped was under rice.

### (b) Average Yield per Hectare

The average yield per hectare of the principal crops in the district during the year 2007-08 and 2010-11 is shown below.

#### Average Yield per Hectare

(In kg)

Sr. No.	Name of Crop	Year	
		2007-2008	2010-11
1	2	3	4
1	Wheat	2500	3375
2	Groundnut	1800	1825
3	Jowar	1500	1043
4	Maize	1500	1630
5	Oil seeds	1429	997
6	Rice	1353	1300

Sr. No.	Name of Crop	Year	
		2007-2008	2010-11
1	2	3	4
7	Cereals	1103	1227
8	Food grains	1083	1086
9	Gram	1000	1380
10	Other pulses	1000	593
11	Pulses	1000	684

Source: Statistical Abstract-2012, Directorate of Economics and Statistics.

It can be seen from the above statement that for the crops wheat, groundnut, maize, cereals, food grains and gram; the average yield increased significantly in 2010-11 as compared to the year 2007-08. Average yield of jowar, oil seeds, rice, other pulses and pulses has decreased significantly in 2010-11 as compared to the year 2007-08.

### (c) Production & Productivity of Horticultural Crops 2005-2011

Data for production & productivity of horticultural crops for the years 2005-06 to 2010-11 with respect to different crops in the dang district is given in the following table.

#### Production & Productivity of Horticultural Crops 2005-2011 (Estimated Area)

(Area in Hectares, Production in M.T., Productivity M.T/ Hec.)

Sr. No.	Crops		Year				Average
			2005-06	2007-08	2009-10	2010-11	
1	2	3	4	5	6	7	8
1	Fruit Crops	Area	2880	3168	3909	4257	3554
		Prod	8465	15602	22355	24656	17770
		Pvty	2.94	4.92	5.72	5.79	4.84
2	Vegetable Crops	Area	1125	1370	1859	2262	1654
		Prod	12750	14558	29322	38343	23743
		Pvty	11.33	0	15.77	16.95	11.01
3	Spices Crops	Area	406	487	1217	1334	861
		Prod	596	1864	11009	12441	6478
		Pvty	1.47	3.83	9.05	9.33	5.92
4	Flower Crops	Area	25	60	136	78	75
		Prod	113	420	979	644	539
		Pvty	4.52	7	7.20	8.26	6.75

Source: Horticultural Department

The above table shows average production of vegetables crops in last four years is 23,743 M.T which is highest in all horticultural crops, while average production of flower crops is 539 M.T which is the lowest among all crops.

From the table we can see that in last four years vegetables crops average productivity is 11.01 M.T/Hec and fruit crops average productivity is 4.84 M.T/Hec which high and less in among all horticultural crops respectively. The average area used for production of fruit crops is 3554 hectares that is highest and flower crops used average area is 75 hectares that is lowest among all crops in last four years.



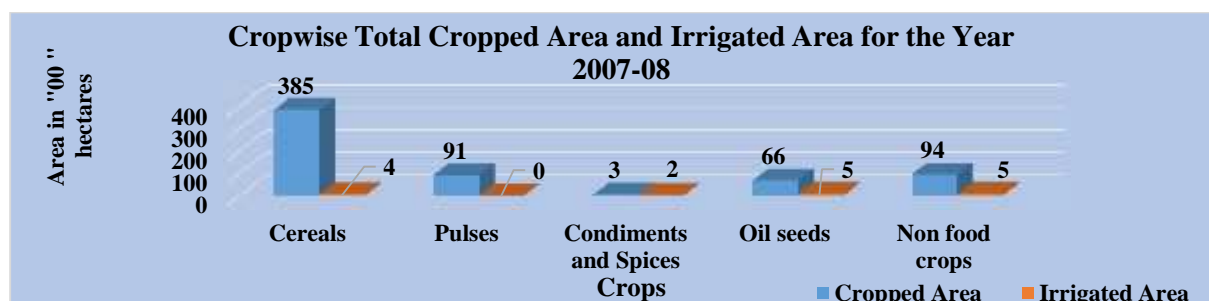
## (7) Irrigation



The normal way of irrigation in the district is by diverting small streams. In other areas, the irrigation provided from natural sources only during rainy months. The ground water resources cannot be easily utilize for irrigation purpose. In such region techniques for harvesting rainwater appears to be essential.

### (a) Area Irrigated by Crops

The crop wise total cropped area and irrigated area in the district during the year 2007-08 is shown below.



Source: Irrigation in Gujarat 2011-12, Directorate of Economics and Statistics.

Above chart shows that for condiments and spices, out of total cropped area 66.67% area is irrigated, followed by 7.58% for oil seeds, 5.32% for nonfood crops and only 1.04% for cereals.

### (b) Area Irrigated by Source

The area irrigated by different sources in the district are presented below for the year 2001-02 to 2009-10.

#### Area under Irrigation by Source

(In '00 hectares)

Sr. No.	Source of Irrigation	Year				
		2001-02	2003-04	2005-06	2007-08	2009-10
1	2	3	4	5	6	7
1	Govt. canals	-	-	0	0	4
2	Wells	4	4	10	19	6
3	Tanks	-	-	0	0	1
4	Other	-	-	0	0	1
<b>Total</b>		<b>4</b>	<b>4</b>	<b>10</b>	<b>19</b>	<b>11</b>

Source: (1) Statistical Abstract 2005, Directorate of Economics & Statistics, (2) Statistical Abstract 2007, Directorate of Economics & Statistics, (3) Statistical Abstract 2010, Directorate of Economics & Statistics, (4) Statistical Abstract 2012, Directorate of Economics & Statistics, (5) Village Directory - 2011.

The above figures indicate that wells are the main source of irrigation in the district. All other sources of irrigation are giving very small part.

## (8) Animal Husbandry

Animal husbandry is the main section of the farming system in the district The Dangs. Livestock particularly buffalo, cattle, goats and poultry are an integral part of the district's farming system. The expanding market with rise in demand for diverse animal products and easy access to marketing are added opportunities for further strengthening of this allied sector's in the district with wide network of infrastructural and support services.

### (a) Livestock

Cattle wealth occupies a pivotal place in the rural economy of the district. According to the livestock censuses of 2003 and 2007, the livestock population in the district is indicated below.

Sr. No.	Livestock population	Livestock		% age(+)/(-) in 2007 over 2003
		2003	2007	
1	2	3	4	5
<b>(A)</b>	<b>Total Livestock</b>	<b>163621</b>	<b>135810</b>	<b>-17.0</b>
1	Cattle (cross breed)	3116	9860	216.4
	(a) Male over 2.5 years	37	215	481.1
	(b) Female over 2.5 years	1614	5305	228.7
	(c) Young stock	1465	4340	196.2
2	Cattle (Indigenous)	80672	60074	-25.5
	(a) Male over 3 years	37854	29815	-21.2
	(b) Female over 3 years	19411	14102	-27.4
	(c) Young stock	23407	16157	-31.0
3	Buffaloes	27345	20727	-24.2
	(a) Male over 3 years	18035	14258	-20.9
	(b) Female over 3 years	4920	3118	-36.6
	(c) Young stock	4390	3351	-23.7
4	Sheep	55	17	-69.1
5	Goats	42669	36917	-13.5
6	Horses and Pines	16	1	-93.8
7	Camels	3	0	-100.0
8	Pigs	1067	440	-58.8
9	Other Livestock	8678	7774	-10.4
<b>(B)</b>	<b>Poultry</b>	<b>151533</b>	<b>156242</b>	<b>3.1</b>

Source: (1) Statistical Abstract- 2005, Directorate of Economics and Statistics,  
(2) Statistical Abstract- 2010, Directorate of Economics and Statistics.

Statement shows that the livestock in the district decreased from 1,63,621 in 2003 to 1,35,810 in 2007. It is seen from the statement that buffaloes, cattle (indigenous) and goats form the major portion of the total livestock in the district for the years 2003 and 2007. Number of pigs in the district decreased from 1,067 in 2003 to 440 in the year 2007. Number of poultry also increased significantly from 1,51,533 in 2003 to 1,56,242 in 2007. Statement shows that the total livestock in the district decreased from 2003 to 2007 is -17.0 % and poultry in the district increased from 2003 to 2007 by 3.1 %.

## (b) Agricultural Implements

Industrialization has led to short supply of farm labour for doing timely farm operations. Small scale farm mechanization is the only alternative to cope with the problem. Farm mechanization has been helpful in improving productivity of different crops, saving of times reducing drudgery, timely sowing of wheat due to seed cum fertilizer drills has improved the productivity of wheat. Placement of fertilizers under drill sowing results in higher nutrient use efficiency and likewise, higher irrigation efficiency under bed planting and leveled field. There are tractors, power tillers and threshers in the district. Crop harvesting machines ensure early completion of harvesting and threshing work which escapes the untimely rainfall and other hazards. Seed grader, leveler, bed planter and zero tillage machines needed large scale adoption.

According to the livestock censuses conducted in the State, the comparative data for agricultural implements for the years 2003 and 2007 are shown in the following table.

### Agricultural Implements

Sr. No.	Name of Agricultural Implements	Year	
		2003	2007
1	2	3	4
1	Ploughs		
	a) Wooden	24362	24203
	b) Iron	548	1410
	c) Culti-vator	-	297
2	Sugar-cane Crushers	-	339
3	Number of Carts	3789	1984
4	Disk Carts	-	253
5	Wet Land Puddler	-	3044
6	Land Leveler	-	2133
7	Seed & Fertilizer Drill	-	357
8	Ghani	-	51
9	Water Lifting Device	-	14
10	Tractors	74	-
11	Oil Engines With Pumping Sets	944	-
12	Electric Pump Set	21	-
13	Sprink-Ler Set	19	-
14	Drip-Set	6	-

Source: (1) Statistical Abstract -2011, Directorate of Economics & Statistics,

(2) Statistical Abstract -2007, Directorate of Economics & Statistics.

## (9) Fisheries

The fisheries sector has played an important role in the national economy through food supply, employment generation and income. There is no major river or lake in the district, which can contribute to the fishing activity in the district. Only reservoir at Saputara and some other seasonal small ponds in villages are contributing in fishing. Number of active fishermen is 123 in the district during 2010-11.

**(10) Industries**

Food-based industries, Bamboo furniture, Plantation and nursery development, Farm-based industries.

**(11) Trade and Commerce**

This category includes wholesale and retail trade of all kinds and other commercial activities like financial, insurance, real estate and business services. The district is well known for carpet weaving and forest produce like timru leaves, medicinal plants and timber wood.

**(a) Retail Trade**

Retail trade is carried on by a large number of establishments in the urban and rural areas and caters to the needs of local inhabitants. These traders usually obtain their goods on credit generally from local wholesalers and settle bills periodically. Their stock in trade is limited and generally depends upon their financial condition and local demand. Retailers quickly replenish items which are much in demand among the people.

**Market Yard Committees in Dang District**

Sr. No.	State/District	Number of Market Committees		Number of Main Yards of Market Committees		Number of Sub - Market Yards	
		2010	2011	2010	2011	2010	2011
1	2	3	4	5	6	7	8
1	Gujarat	205	205	199	199	201	201
2	The Dangs	1	1	1	1	0	0

Source: Socio-Economic Review-2011-12, Directorate of Economics and Statistics.

**(b) Banking**

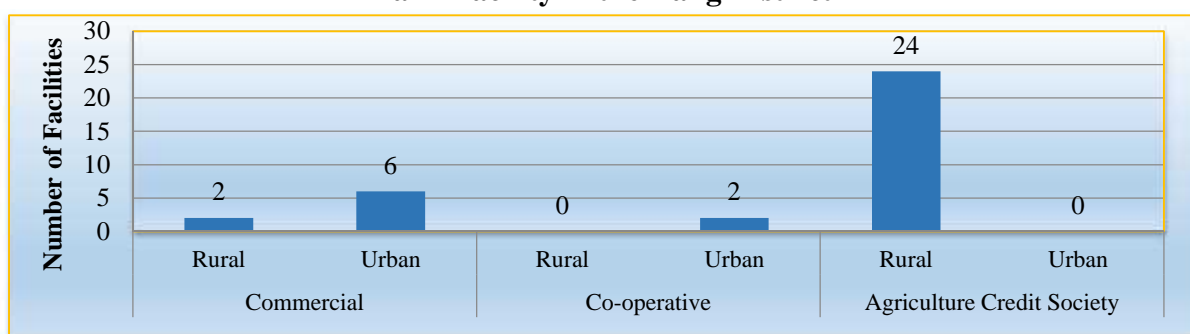
Statement below gives data on blockwise availability of banking facilities of the district. It is observed that total 2 villages of The Dangs district have banking facilities available. There are 2 commercial banks and 24 agriculture credit societies available in rural area and 6 commercial banks and 2 co-operative banks available in urban area in the district.

**Banking Facility Availability**

Sr. No.	Name of Tehsil	Number of Villages Where Banking Facility is Available	Rural		Agriculture Credit Society
			Number of Banking Institutions		
			Commercial	Co-operative	
1	2	3	4	5	6
1	The Dangs	2	2	-	24
	<b>Total</b>	<b>2</b>	<b>2</b>	<b>-</b>	<b>24</b>

Sr. No.	Name of Tehsil	Urban		Agriculture Credit Society
		Number of Banking Institutions		
		Commercial	Co-operative	
1	2	7	8	9
1	The Dangs	6	2	-
	<b>Total</b>	<b>6</b>	<b>2</b>	<b>-</b>

Source: Village Directory & Town Directory – 2011.

**Bank Facility in the Dang District**

Source: Village Directory & Town Directory, 2011.

Above chart shows availability of banking facilities and agriculture credit society in The Dangs district. It is observed that total 8 commercial banks, 2 co-operative banks and 24 agriculture credit societies available in The Dangs district. It further indicates that co-operative banks facility is not available in rural area and agriculture credit societies facility is not available in urban area.

**Occupationwise Classification of Outstanding Credit of Scheduled Commercial Banks**

(Amount in '000 Rs)

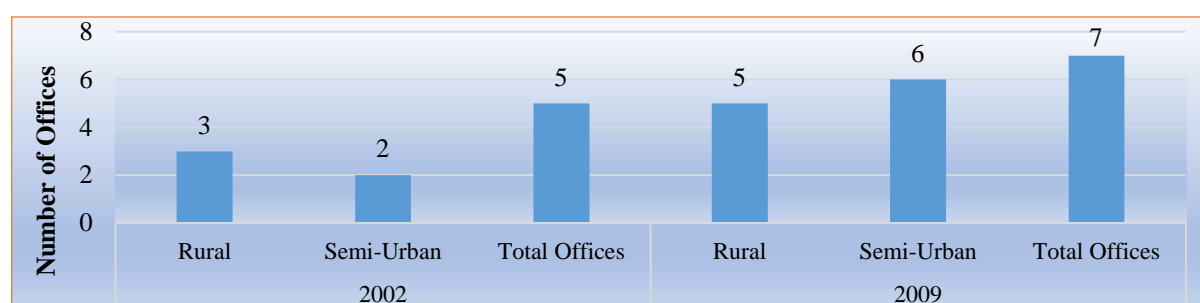
Sr. No.	Occupation	2009		2010	
		Number of Accounts	Amount Outstanding	Number of Accounts	Amount Outstanding
1	2	3	4	5	6
1	Agriculture	11,773	5,14,348	12,228	5,94,681
	1. Direct Finance	11,670	4,65,954	12,095	5,45,950
	2. Indirect Finance	103	48,394	133	48,731
2	Industry	141	3,00,248	127	2,89,906

Sr. No.	Occupation	2009		2010	
		Number of Accounts	Amount Out-Standing	Number of Accounts	Amount Out-Standing
1	2	3	4	5	6
	1. Mining & Quarrying	3	1,567	2	1,333
	2. Manufacturing & Processing	127	2,92,538	119	2,83,595
	3. Electricity, Gas & Water	-	-	-	-
	4. Construction	11	6,143	6	4,978
3	Transport Operators	7	1,779	5	1,245
4	Professional And Other Services	316	33,856	245	23,671
5	Personal Loans	1,808	3,20,719	2,113	3,21,522
	1. Loans For Housing	340	1,46,788	319	1,38,859
	2. Loans For Purchase Of Consumer Durables	34	930	30	1,128
	3. Rest Of The Personal Loans	1,434	1,73,001	1,764	1,81,535
6	Trade	1,366	73,627	1,662	93,206
	1. Wholesale Trade	2	663	2	501
	2. Retail Trade	1,364	72,964	1,660	92,705
7	Finance	2	74	4	62
8	All Others	602	25,085	427	32,811
<b>Total Bank Credit</b>		<b>16,015</b>	<b>12,69,736</b>	<b>16,811</b>	<b>13,57,104</b>

Source: (1) Basic Statistical Returns, Volume-39, March-2010, Banking Statistics,  
(2) Basic Statistical Returns, Volume-39, March-2009, Banking Statistics.

Above statement gives occupationwise classification of outstanding credit of scheduled commercial banks for The Dangs district in the year 2009 and 2010. It can be seen that total outstanding credit for The Dangs district was Rs. 1,26,97,36,000 total outstanding credits with number of accounts being 16,015 in the year 2009 and in the year 2010 total outstanding credit was Rs. 1,35,71,04,000 with 16,811 number of accounts. It can be seen that outstanding credit and number of accounts both of increasing in the year 2010 compare to 2009.

### Population Group wise Number of offices of Public Sector Banks in The Dangs



Source: (1) Branch Statistics-volume-3: March-2002, Reserve Bank of India.  
(2) Branch Statistics-volume-3: March-2009, Reserve Bank of India.

\* **Population groups of the banked centres** presented in this Volume are based on the 2001 census. The population groups are defined as under:

- 'Rural' group includes all centres with population of less than 10,000.
- 'Semi-urban' group includes centres with population of 10,000 and above but less than 1 lakh.
- 'Urban' group includes centres with population of 1 lakh and above but less than 10 lakh.

d) 'Metropolitan' group includes centres with population of 10 lakh and more.

- \* **Branches of Banks** refer to those offices which are engaged in either; Banking business (i.e., either accepting deposit and/or offering credit to their customer); or
  1. Banking and foreign exchange business; or
  2. Administration, banking and foreign exchange; or
  3. Administration and banking; or
  4. Administration and foreign exchange; or
  5. Only foreign exchange business; or
  6. Non-scheduled banks doing banking business.
- \* **Bank Offices** comprise of branches doing banking business (i.e., either accepting deposit and/or offering credit to their customers) as well as administrative offices.
- \* **Public Sector Banks** a) SBI and its 6 Associates b) 19 Nationalised Banks  
c) Other Public Sector Banks
- \* **Commercial Banks** refer to both scheduled and non-scheduled commercial banks which are regulated by Banking Regulation Act, 1949.
  - **Lead bank:** Under Lead Bank Scheme formulated in 1969, every public sector bank and Jammu and Kashmir Bank Ltd. is allotted a district in which it functions as a lead bank of the district. In that role, the bank assists in the overall development of that particular area by collecting certain data and formulating district credit plan, etc.
  - Bank of Baroda is the lead bank of The Dangs District.

## (12) Transport and Communication



Transport and Communication facilities are considered as administrative necessity as well as a public convenience. Moreover; a well-knit transportation system is a prerequisite for the social and economic development of any district. As regards the means of transportation and communication, the district is well developed as national and state highways, railway lines pass through this district.

### (a) Road

The linking of one place with other by road is very essential to provide good transport system. According to the classification of roads, made by Roads and Buildings Department, Government of Gujarat, Gandhinagar; road length in the district by category is shown below for the years 2006 to 2010 for The Dangs district. The Dangs is well connected with Maharashtra state by roads.

Following statement includes the information of state highways, district roads and village roads.



### Road Length of Different Categories

(In Kilometers)

Sr. No.	Years	National Highway	State Highway	District Roads	Village Approach Roads	Total Surfaced Roads	Total Unsurfaced Roads	Total Roads
1	2	3	4	5	6	7	8	9
1	2006	0	277	147	485	909	0	909
2	2007	0	277	147	485	909	0	909
3	2008	0	277	147	485	909	0	909
4	2009	0	277	147	501	925	0	925
5	2010	0	277	147	501	925	0	925

Source: (1) Statistical Abstract- 2012, Directorate of Economics and Statistics,  
 (2) Statistical Abstract- 2011, Directorate of Economics and Statistics,  
 (3) Statistical Abstract- 2010, Directorate of Economics and Statistics.

This statement includes the information of national and state highways, district roads and villages roads. The national/state highways, district roads and village roads remained the same during the years 2006-07 to 2007-08. This indicates that no new roads were constructed during the period, though these were maintained by the authorities concerned.

#### (b) Railway

In the district of The Dangs, there are two villages having railway facility. The villages are (1) Dungarda (Jhariya), (2) Waghai on the Bilimora-Waghai railway route. A railway line connects Waghai with Navsari district.

#### Railway Station in the District

Sr. No.	Name of District	No. of Railway Station
1	2	3
1	The Dangs	2
<b>District Total</b>		<b>2</b>

Source: District Statistical Report-2010-11, District Statistical Office.

#### (c) Ports

There is no port in this district.

#### (d) Posts and Telegraphs

The following statement shows number of villages in the district possessing post offices, sub post offices, phone facilities and internet connection, As regards rural areas, 2 post offices, 40 sub post offices, 161 phone facilities and 133 internet connection facilities available in the district.

#### Communications Facilities

Sr. No.	Type of Communication Amenities	Number of Villages Having Facilities
1	2	3
1	Post Offices	2
2	Sub Post Offices	40
3	Telephone	161
4	PCO	54
5	Network of Mobile	308
6	Internet	133

Source: Village Directory, 2011.



Above table shows in the recent year the facility of mobile network is built up more rapidly.

### (e) State Road Transport

As a consequence of bifurcation of the bilingual state Bombay, with effect from the 1<sup>st</sup> May, 1960, the Bombay State Road Transport Corporation closed its operations in Gujarat. at the same time the Saurashtra State Road Transport Corporation and the Kachchh State Road Transport Corporation operating in Saurashtra and Kachchh areas, respectively were dissolved and a new corporation namely, the Gujarat State Road Transport Corporation was established on the 1<sup>st</sup> May, 1960.

Out of total 308 inhabited villages in the district, 281 villages are connected by direct bus facilities, While 19 villages get it at nearby 1 to 20 km. distance, 2 villages get it at nearby 20 to 30 km. distance and 6 villages get it at above 30 km distance up to the year 2009-10.

#### ST Bus Services in District

Sr. No.	Details	Year 2009-10
		Villages
1	2	3
1	Total Inhabited Villages	308
2	2.1 Availability Of Direct Bus Service	281
	2.2 Villages having ST Services In Nearest Distance	
	2.2.1 Up to 10 Kms	16
	2.2.2 10 to 20 Kms	3
	2.2.3 20 to 30 Kms	2
	2.2.4 Above 30 Kms	6
<b>Total</b>		<b>308</b>

Source: Village Directory, 2011.

### (f) Airport

There is no airport in this district. Nearest airport from Ahwa is at Surat; which is situated at a distance of 139 km and it is well connected to Delhi, Ahmedabad and Jaipur.

### (13) Electricity



Electricity is one of the chief importance necessities for the economic development of the district. The main source for power supply in the district is Gujarat Electricity Board (GEB). All the inhabited villages are electrified under Jyoti Gram project.

### Supply of Electricity Facilities (Year 2009-10)

Sr. No	Supply of Electricity	Sales (In kv )
1	2	3
1	Domestic	76000.63
2	Commercial	3000.47
3	Irrigation	19000.47
4	Industrial	1000.81
5	Public Lights	2000.71
6	Other	0.03
<b>Total supply</b>		<b>101003.12</b>

Source: District Statistical Report-2009-10, District Statistical Office.

#### (14) Gram Panchayats, Its Composition, Jurisdiction and Role in the Development of Village and Its Economy

The system of Panchayati Raj was introduced in the year 1963 in Gujarat State. Under this set up, the 3 tier system was introduced namely, The District Panchayat, The Taluka Panchayat and The Gram Panchayat. Gram Panchayat is an important institution of self-government. The Gram Panchayat is formed for a village or a group of villages. The Gram Panchayat is constituted for a local area with the population of less than 15000. Such local area may be revenue village or a group of revenue villages or hamlets forming part of a revenue village or such other administrative unit or part of thereof. The number of members of Gram Panchayat varies from 7 to 15. The tenure of Gram Panchayat is of five years. The people of village elect Sarpanch and Vice-Sarpanch (Up-Sarpanch) and other members of the Panchayat.

Every village Panchayat is divided into wards, i.e. smaller areas. Each ward elects a representative who is known as the Ward Member (Panch). All the members of the Gram Sabha also elect a Sarpanch who is the Panchayat President. The Ward Panchs and the Sarpanch form the Gram Panchayat. The Gram Panchayat is elected for five years.

The Gram Panchayat has a Secretary who is also the Secretary of the gram sabha. This person is not an elected person but is appointed by the government. The Secretary is responsible for calling the meeting of the gram sabha and Gram Panchayat and also for keeping a record of the proceedings.

##### (a) Gram Sabha

The gram sabha is a meeting of all adults who live in the area covered by a Panchayat. This could be only one village or a few villages. In some states, as in the example above, a village meeting is held for each village. Anyone who is 18 years old or more and who has the right to vote is a member of the gram sabha.

The gram sabha prevents the Panchayat from doing wrong things like misusing money or favouring certain people. It plays an important role in keeping an eye on the elected representatives and in making them responsible to the persons who elected them.

The main work of a Gram Panchayat includes

1. The construction and maintenance of water sources, roads, drainage, school buildings and other common property resources.

2. Levying and collecting local taxes.
3. Executing government schemes related to generating employment in the village.

**(b) Sources of Funds for the Panchayat**

- Collection of taxes on houses, market places etc.
- Government scheme funds received through various departments of the government – through District Panchayats.
- Donations for community works etc.

Various committees like; Social Justice Committee and Standing Committee are formed. In the year 1993 Government of India enacted an 73<sup>rd</sup> Constitutional Amendment regarding provisions of Panchayati Raj and in light of that constitutional amendment Government of Gujarat enacted amended Panchayati Raj Act from 15<sup>th</sup> April, 1994. By this constitutional amendment, Panchayats are given constitutional status. Regular and timely election, participation of women and backward classes, formation of separate State Election Commission and rotation system in electing the heads of the various committees are other significant amendments in the act. Decentralized planning process and active participation of people is the soul of the Panchayati Raj Act. The powers for decentralized planning, implementation and development are delegated to the Panchayats.

The primary functions of the District/Taluka Panchayats are providing facilities for primary education, health, drinking water, electricity, constructions and maintenance of roads, bridges etc., maintenance of gauchars, organising relief work at the time of scarcity and drought situation, sanitation and social welfare. Arrangements for housing facilities for below poverty line people and rural development schemes are implemented by Panchayats. Gram Panchayats also implement important programmes like, ‘food for work’ and other programmes beneficial for the local people. Thus, Panchayats play an important role in the development of village and its economy.

## (ii) Census Concepts

### **Building**

A 'Building' is generally a single structure on the ground. Usually a structure will have four walls and a roof. Sometimes it is made up of more than one component unit which are used or likely to be used as dwellings (residences) or establishments such as shops, business houses, offices, factories, workshops, work sheds, Schools, places of entertainment, places of worship, godowns, stores etc. It is also possible that building which have component units may be used for a combination of purposes such as shop-cum-residence, workshop-cum-residence, office-cum-residence etc. But in some areas the very nature of construction of houses is such that there may not be any wall. Such is the case of conical structures where entrance is also provided but they may not have any walls. Therefore, such of the conical structures are also treated as separate buildings.

### **Pucca Houses**

Houses, the walls and roof of which are made of permanent materials. The material of walls can be any one from the following, namely, Stones (duly packed with lime or cement mortar), G.I/metal/ asbestos sheets, Burnt bricks, Cement bricks, Concrete. Roof may be made of from any one of the following materials, namely, Machine-made tiles, Cement tiles, Burnt bricks, Cement bricks, Stone, Slate, G.I/Metal/Asbestos sheets, Concrete. Such houses are treated as Pucca house.

### **Kuchcha Houses**

Houses in which both walls and roof are made of materials, which have to be replaced frequently. Walls may be made from any one of the following temporary materials, namely, grass, Unburnt bricks, bamboos, mud, grass, reeds, thatch, plastic /polythene, loosed packed stone, etc. Such houses are treated as Kuchcha house.

### **Dwelling Room**

A room is treated as a dwelling room if it has walls with a doorway and a roof and should be wide and long enough for a person to sleep in, i.e. it should have a length of not less than 2 meters and a breadth of at least 1.5 meters and a height of 2 meters. A dwelling room would include living room, bedroom, dining room, drawing room, study room, servant's room and other habitable rooms. Kitchen, bathroom, latrine, store room, passageway and veranda which are not normally usable for living are not considered as dwelling rooms. A room, used for multipurpose such as sleeping, sitting, dining, storing, cooking, etc., is regarded as a dwelling room. In a situation where a census house is used as a shop or office, etc., and the household also stays in it then the room is not considered as a dwelling room. But if a garage or servant quarter is used by a servant and if she/ he also lives in it as a separate household then this has been considered as a dwelling room available to the servant's household. Tent or conical shaped hut if used for living by any household is also considered as dwelling room. A dwelling room, which is shared by more than one household, has not been counted for any of them. If two households have a dwelling room each but in addition also share a common dwelling room, then the common room has not been counted for either of the households.

## Census House

A 'Census House' is a building or part of a building used or recognized as a separate unit because of having a separate main entrance from the road or common courtyard or staircase, etc. It may be occupied or vacant. It may be used for residential or non-residential purpose or both. If a building has a number of Flats or Blocks/Wings, which are independent of one another having separate entrances of their own from the road or a common staircase or a common courtyard leading to a main gate, these are considered as a separate 'Census House'.

## Village

The basic unit for rural areas is the revenue village, which has definite surveyed boundaries. The revenue village may comprise of one or more hamlets but the entire village is treated as one unit for presentation of data. In un surveyed areas, like villages within forest areas, each habitation area with locally recognized boundaries is treated as one village.

## Town/ Urban area

The data in the census are presented separately for rural and urban areas. The unit of classification in this regard is 'town' for urban areas and 'village' for rural areas. The urban area comprises two types of towns viz. statutory towns and Census towns. In the Census of India 2011, the definition of urban area adopted is as follows

### (a) Statutory Towns

All places with a municipality, corporation, cantonment board or notified town area committee, etc. is known as statutory towns.

### (b) Census Towns

All other places satisfying the following three criteria simultaneously are treated as Census Towns.

- i) A minimum population of 5,000;
- ii) At least 75 per cent of male working population engaged in non-agricultural pursuits;  
and
- iii) A density of population of at least 400 per sq. km. (1,000 per sq. mile)

For identification of places which would qualify to be classified as 'urban' all villages, which, as per the 2001 Census had a population of 4,000 and above, a population density of 400 persons per sq. km. and having at least 75 per cent of male working population engaged in non-agricultural activity were considered. To work out the proportion of male working population referred to above against b) (ii), the data relating to main workers were taken into account. In addition the above stated towns, urban areas also constitutes of OGS which are the parts of UAs.

## Urban Agglomeration

An Urban Agglomeration is a continuous urban spread constituting a town and its adjoining urban outgrowths (OGs) or two or more physically contiguous towns together with or without urban outgrowths of such towns. In some cases, railway colonies, university campuses, port areas, military camps etc. may come up near a statutory town outside its

statutory limits but within the revenue limits of a village or villages contiguous to the town. Each such individual area by itself may not satisfy the minimum population limit to qualify it to be treated as an independent urban unit but may qualify to be clubbed with the existing town as their continuous urban spread (i.e., an Out Growth). Each such town together with its outgrowth(s) is treated as an integrated urban area and is designated as an 'urban agglomeration'. For the purpose of delineation of Urban Agglomerations during Census of India 2011, following criteria has been adopted.

- (a) The core town or at least one of the constituent towns of an urban agglomeration should necessarily be a statutory town; and
- (b) The total population of an Urban Agglomeration (i.e. all the constituents put together) should not be less than 20,000 as per the 2001 Census. In varying local conditions, there were similar other combinations which have been treated as urban agglomerations satisfying the basic condition of contiguity.

### **Out Growth (OG)**

The outgrowth is a viable unit such as a village or a hamlet or an enumeration block and clearly identifiable in terms of its boundaries and location. While determining the outgrowth of a town, it has been ensured that it possesses the urban features in terms of infrastructure and amenities such as pucca roads, electricity, taps, drainage system for disposal of waste water etc., educational institutions, post offices, medical facilities, banks etc. and physically continuous with the core town of the U.A.

### **City**

Towns with population of 100,000 and above are called cities.

### **Household**

A 'household' is usually a group of persons who normally live together and take their meals from a common kitchen unless the exigencies of work prevent any of them from doing so. Persons in a household may be related or unrelated or a mix of both. However, if a group of unrelated persons live in a census house but do not take their meals from the common kitchen, then they are not constituent of a common household. Each such person was to be treated as a separate household. The important link in finding out whether it was a household or not was a common kitchen/common cooking. There may be one member households, two member households or multi-member households.

### **Institutional Household**

A group of unrelated persons who live in an institution and take their meals from a common kitchen is called an Institutional Household. Examples of Institutional Households are boarding houses, messes, hostels, hotels, rescue homes, observation homes, beggars' homes, jails, ashrams, old age homes, children homes, orphanages, etc. To make the definition more clearly perceptible to the enumerators at the Census 2011, it was specifically mentioned that this category of households would cover only those households where a group of unrelated persons live in an institution and share a common kitchen.

## Houseless Household

Households who do not live in buildings or census houses but live in the open or roadside, pavements, in home pipes, under flyovers and staircases, or in the open in places of worship, man daps, railway platforms, etc., are treated as Houseless Households.

## Scheduled Castes and Scheduled Tribes:-

The list of SCs and STs applicable in the State/UT is given here under:-

---

### List of Scheduled Castes:

- 1 Ager
- 2 Baakad, Baant
- 3 Bawa Dhed, Dhed Sadhu, Vankar-Sadhu, Harijan-Bava
- 4 Bhambi, Bhambhi, Asadaru, Asodi, Chamadiya, Chamar, Chamar-Ravidas, Chambhar, Chamgar, Haralayya, Harali, Khalapa, Machigar, Mochigar, Madar, Madig, Mochi, (in The Dangs district and Umergaon Taluka of Valsad district only), Nalia, Telugu Mochi, Kamti Mochi, Ranigar, Rohidas, Rohit, Sangar
- 5 Bhangi, Mehtar, Olgana, Rukhi, Malkana, Halalkhor, Lalbegi, Balmiki, Korar, Zadmalli, Barwashia, Barwasia, Jamphoda, Zampada, Zampda, Rushi, Valmiki.
- 6 Chalvadi, Channayya
- 7 Chenna-Dasar, Holaya Dasar
- 8 The Dangshia
- 9 Dhor, Kakkavya, Kankayya
- 10 Garmatang
- 11 Garoda, Garo, Hindu Garoda Brahman, Garva
- 12 Haller
- 13 Halsar, Haslar, Hulasvar, Halaswar
- 14 Holar, Valhar
- 15 Holaya, Holer
- 16 Lingadar
- 17 Mahar, Taral, Dhegu Megu
- 18 Mahyavanshi, Dhed, Dhedh, Vankar, Maru Vankar, Antyaj
- 19 Mang, Matang, Minimading
- 20 Mang-Garudi
- 21 Meghval, Meghval, Meghvar, Jadeja Meghval, Maheshvari Meghval, Vankar Meghval, Charan Meghval, Gurjar Meghval.
- 22 Mukari
- 23 Nadia, Hadi
- 24 Pasi
- 25 Senva, Shenava, Chenava, Sedma, Rawat, Senma
- 26 Shemalia
- 27 Thori

- 28 Tirgar, Tirbanda
- 29 Turi
- 30 Turi Barot, Dhed Barot
- 31 Balahi, Balai
- 32 Bhangi, Mehtar
- 33 Chamar
- 34 Chikwa, Chikvi
- 35 Koli, Kori
- 36 Kotwal (In Bhind, Dhar, Dewas, Guna, Gwalior, Indore, Jhabua, Khargone, Mandsaur, Morena, Rajgarh, Ratlam, Shajapur, Shivpuri, Ujjain and Vidisha districts).

Sr. No. 31 to 36 are included vide The Constitution (Scheduled Castes and Scheduled Tribes) Orders (Amendment) Act, 2002 who have been displaced due to Sardar Sarovar Project on the Narmada River and are settled or may be settled in the State of Gujarat, in the lists of Scheduled Castes and Scheduled Tribes specified in relation to the State of Gujarat.

### List of Scheduled Tribes:

- 1 Barda
- 2 Bavacha, Bamcha
- 3 Bharwad (in the Nesses of the forests of Alech, Barada and Gir)<sup>a</sup>
- 4 Bhil, Bhil Garasia, Dholi Bhil, Dungri Bhil, Dungri Garasia, Mewasi Bhil, Rawal Bhil, Tadvi Bhil, Bhagalia, Bhilala, Pawra, Vasava, Vasave
- 5 Charan (in the Nesses of the forests of Alech, Barada and Gir)<sup>a</sup>
- 6 Chaudhri (in Surat, **Tapi\*\***, **Navsari\*\*** and Valsad districts)
- 7 Chodhara
- 8 Dhanka, Tadvi, Tetaria, Valvi
- 9 Dhodia, Dhodi
- 10 Dubla, Talavia, Halpati
- 11 Gamit, Gamta, Gavit, Mavchi, Padvi
- 12 Gond, Rajgond
- 13 Kathodi, Katkari, Dhor Kathodi, Dhor Katkari, Son Kathodi, Son Katkari
- 14 Kokna, Kokni, Kukna
- 15 Koli Dhor, Tokre Koli, Kolcha, Kolgha
- 16 Kunbi (in The Dangs district)
- 17 Naikda, Nayaka, Cholivala Nayaka, Kapadia Nayaka, Mota Nayaka, Nana Nayaka
- 18 Padhar
- 19 Pardhi, Advichincher, Phanse Pardhi (excluding Amreli, Bhavnagar, Jamnagar, Junagadh, **Porbandar\*\***, Kutch, Rajkot and Surendranagar districts)
- 20 Patelia
- 21 Pomla
- 22 Rabari (in the Nesses of the forests of Alech, Barada and Gir)<sup>a</sup>
- 23 Rathawa
- 24 Siddi, Siddi-Badshan (in Amreli, Bhavnagar, Jamnagar, Junagadh, Rajkot and Surendranagar districts)
- 25 Varli
- 26 Vitola, Kotwalia, Barodia



- 27\* Bhil, Bhilala, Barela, Patelia  
 28\* Tadvi Bhil, Bawra, Vasave  
 29\* Padvi

<sup>a</sup> The area comprised of Jamnagar, **Porbandar\*\***, and Junagadh districts.

\* Oustees of the States of Madhya Pradesh and Maharashtra, who have been displaced due to Sardar Sarovar Project on the Narmada River and are settled or may be settled in the State of Gujarat.

NOTE 1: (Porbandar district was created from Jamnagar district in the year 1997. Hence Bharwad, Charan, Rabari, Siddi-Badshan, coming under Porbandar district may please be treated as ST)

NOTE 2: \*\*Tapi district was newly created from Surat district in 2006 and Navsari district was created from Valsad district in 1997. Hence Choudhari Coming under these districts may please be treated as ST.

## Language and Mother Tongue

As per the census concept, each language is a group of mother tongues. The census questionnaire collects information on the mother tongue of each person. Mother tongue is the language spoken in childhood by the person's mother to the person. If the mother died in infancy, the language mainly spoken in the person's home in childhood will be the mother tongue. In the case of infants and deaf mutes, the language usually spoken by the mother is considered as mother tongue. It is not necessary that the language spoken as mother tongue should have a script. The mother tongues returned by the respondents in census are classified and grouped under appropriate languages according to their linguistic characteristics.

## Literate

A person aged 7 years and above who can both read and write with understanding in any language is taken as literate. A person who can only read but cannot write is not literate. It is not necessary that to be considered as literate, a person should have received any formal education or passed any minimum educational standard. Literacy could have been achieved through adult literacy classes or through any non-formal educational system. People who are blind and can read in Braille are treated as literates.

## Literacy Rate

Literacy rate of the population is defined as the percentage of literates in the age-group seven years and above. For different age-groups the percentage of literates in that age-group gives the literacy rate.

## Educational Level

The highest level of education a person has completed.

## Work

Work is defined as participation in any economically productive activity with or without compensation, wages or profit. Such participation may be physical and/or mental in nature. Work involves not only actual work but also includes effective supervision and direction of work. It even includes part time help or unpaid work on farm, family enterprise or in any other economic activity. All persons engaged in 'work' as defined above are workers. The main point to note is that the activity should be economically productive. Reference period for determining a person as worker and non-worker is one year preceding the date of enumeration.

**Main Worker**

A person who has worked for major part of the reference period (i.e. six months or more during the last one year preceding the date of enumeration) in any economically productive activity is termed as 'Main worker'.

**Marginal Worker**

A person who worked for 3 months or less but less than six months of the reference period (i.e. in the last one year preceding the date of enumeration) in any economic activity is termed as 'Marginal worker'.

**Non-Worker**

A person who has not worked at all in any economically productive activity during the reference period (i.e. last one year preceding the date of enumeration) is termed as 'Non worker'.

**Cultivator**

For purposes of the Census, a person is classified as cultivator if he or she is engaged in cultivation of land owned or from government or from private persons or institutions for payment in money, kind or share. Cultivation also includes effective supervision or direction in cultivation. Cultivation involves ploughing, sowing, harvesting and production of cereals and millet crops such as wheat, paddy, jowar, bajra, ragi, etc., and other crops such as sugarcane, tobacco, ground-nuts, tapioca, etc., and pulses, raw jute and kindred fiber crop, cotton, cinchona and other medicinal plants, fruit growing, vegetable growing or keeping orchards or groves, etc. Cultivation does not include the plantation crops like— tea, coffee, rubber, coconut and betel nuts (areca). The workers engaged in Plantation crops are recorded under "other workers".

**Agricultural Labourer**

A person who works on another person's land for wages in cash or kind or share is regarded as an agricultural labourer. She/he has no risk in the cultivation, but merely works on another person's land for wages. An agricultural labourer has no right of lease or contract on land on which she/he works.

**Household Industry Worker**

Household industry is defined as an industry conducted by one or more members of the household at home or within the village in rural areas and only within the precincts of the house where the household lives in urban areas. The larger proportion of workers in household industry should consist of members of the household. The industry should not be run on the scale of a registered factory which would qualify or has to be registered under the Indian Factories Act and should be engaged in manufacturing, processing, servicing and repairs of goods. The activity relate to production, processing, servicing, repairing or making and selling of goods. It does not include professions such as a pleader, Doctor, Musician, Dancer, Waterman, Astrologer, Dhobi, Barber, etc. or merely trade or business, even if such professions, trade or services are run at home by members of the household.

**Other Worker**

A person, who has been engaged in some economic activities during the last year of reference period; but not as a cultivator or agricultural labourer or worker in Household Industry. The type of workers that come under this category include all government servants, municipal employees, teachers, factory workers, plantation workers, those engaged in trade, commerce, business, transport, banking, mining, construction, political or social work, priests, entertainment artists, etc. In fact, all those workers other than cultivators or agricultural labourers or household industry workers are 'Other Workers'.

**Work Participation Rate**

Percentage of Workers (Main + Marginal) to total population

**Population Density**

Population density is the number of persons inhabited per square kilometer of the area.

**Age**

Age is measured in terms of the completed number of years.

**Sex Ratio**

Number of females per 1,000 males in a population

### (iii) Non-Census Concepts

#### Civic Status of Urban Units

Civic Status of a town/city is determined on the basis of Civic Administrative Authority of the town e.g., Municipal Corporation / Corporation, Municipal Committee / Municipal council, Municipality etc.

#### Size Class of U.A./Town

Size-class of U.A./Town is based on the population size of the U.A./Town.

U.A.s/Towns with 100,000 and above population are classified as Class I U.A.s/Towns. Towns with 50,000 to 99,999 population are classified as Class II towns, 20,000 to 49,999 population are Class III towns, population with 10,000 to 19,999 are Class IV towns, population with 5,000 to 9,999 are Class V towns and towns with less than 5,000 population are Class VI towns.

#### Slum Area

The Slum Areas (Improvement and Clearance) Act, 1956, which was enacted by the Central Government defined slums as (a) Areas where buildings are in any respect unfit for human habitation; or (b) are by reasons of dilapidation, overcrowding, faulty arrangement and design of such buildings, narrowness or faulty arrangement of streets, lack of ventilation, light or sanitation facilities, or any combination of these factors, are detrimental to safety, health or morals.

#### Mega City

The concept of 'Mega city' is a recent phenomenon in the Urban Sociology and is defined in term of metropolitan city in the form of large size, problem of management of civic amenities and capacity to absorb the relatively high growth of population. Indian Census in 1991 treated the population size of 5 million and above as the cut-off point to identify a place as the mega city. Whereas, for the purpose of inclusion in Centrally Sponsored Scheme for Infrastructure Development in Mega cities the Ministry of Urban Affairs and employment, Department of Urban Development adopted the criteria of 4 million and above population as per 1991 Census for Mega Cities. In 2001 Census, cities with 10 million and above population have been treated as Mega cities and the same criteria of population have been adopted in 2011 census.

### Concepts used in VD and TD of DCHB

#### 1. Educational Amenities

The type of different educational facilities available in the village is given in numbers. Government and private educational facilities / institutions both are considered for this-purpose. If there are composite schools like Middle schools with Primary classes, or Secondary schools with middle classes, these are included in the number of Primary and Middle schools respectively. For example, if in a village there are two Primary schools and one Middle school with primary classes, the number of Primary schools in the village are given as three and that of Middle school as one even though there may be only three

educational institutions, So also in case of Secondary schools. For better understanding, the distinctiveness of different types of schools is depicted here under.

### **1.1 Pre-Primary (PP)**

Now-a-days, the children are sent to schools at a very early stage. Lot of pre-primary schools, private schools in particular, have come up in villages and towns. These may or may not be recognized by the competent authorities. Even many Secondary schools have classes starting from pre-primary level. Pre-primary classes include Nursery, K.G., Pre-basic, Play school, etc.

### **1.2 Primary School (P)**

Schools providing education from Standard I and upward up to and inclusive of Standard V are classified as Primary Schools.

### **1.3 Middle School (M)**

Schools providing education from Standard VI and upward up to and inclusive of Standard VIII are classified as Middle Schools. A School with Class I to VIII is treated as two units, i.e. one Primary School and one Middle School.

### **1.4 Secondary School (S)**

Schools providing education from Standard IX and upwards up to and inclusive of Standard X are classified as Secondary Schools. A composite school with I to X standard is treated as three separate units and counted separately under the categories of Primary School, Middle School and Secondary School.

### **1.5 Senior Secondary School (SS)**

Schools and colleges that provide education for Standards XI and XII and first and second year of the Pre-University Course fall under this category. There are Senior Secondary Schools with Standard I and upwards up to Standard XII.

### **1.6 Degree College**

#### **(i) Arts/Science/Commerce**

These are all educational institutions that provide post-PUC level education leading to University degree/diploma in any subject or combination of subjects and also post-graduate levels of education. The college offering courses in Arts, Science or Commerce either separately or in combination are covered under this category.

#### **(ii) Engineering College (E)**

It is a graduate/post-graduate degree college providing Bachelor of Engineering (BE) or Bachelor of Technology (B. Tech.) or post-graduate engineering degrees like M. Tech.

#### **(iii) Medical Colleges**

These are graduate/post-graduate degree colleges providing MBBS or equivalent degree in alternative medicine like Ayurveda, Unani, Homeopathy etc. or post-graduate medical degrees like M.D or equivalent in the above branches of medicine.

### **1.7 Management College/ Institute (MI)**

It offers courses like Diploma in Management, Post-Graduate Diploma in Management, Masters of Business Administration (MBA) and specializations in different disciplines of Management like Marketing, Human Resources Development (HRD) etc.

### **1.8 Polytechnic (Pt)**

An Institution providing certificate/diploma (not equivalent to degree) in any technical subject like engineering, vocational courses like embroidery, fashion designing etc. It may be both Government and Private.

### **1.9 Vocational School/ITI**

It is a vocational training institute imparting trainings in specific fields acquiring necessary skill, which will make the trainees employable or create them opportunities of self-employment. Trainings offered by Industrial Training Institutes (ITI) fall under this category.

### **1.10 Non-formal Education/Training Centre (NFTC)**

Non-vocational education centers, established by the Central and State Governments provide educational facilities to the interested persons irrespective of educational qualification and age. These education centers are open to all.

### **1.11 Special School for Disabled**

There are Government and Government recognized institutions/organizations engaged for providing education to different groups of disabled persons.

## **2. Medical Facilities**

### **2.1 Hospital-Allopathic and Hospital-Alternative medicine**

A hospital is an Institution, where sick or injured are given medical or surgical care. Bed strength differs from hospital to hospital ranging from 31 to 500 depending upon whether these are sub-district, sub-divisional or district hospitals. If there are hospitals providing facilities under different systems of medicines such as, Allopathic, Ayurveda, Unani and Homeopathy etc., these details are given separately.

#### **(a) Allopathic**

The system of medical practice, which treats disease by the use of remedies which produces effects different from those produced by the disease under treatment.

#### **(b) Ayurveda**

Ayurveda means 'Science of life'. The philosophy of Ayurveda is based on the theory of Pancha Mahabhootas (Five elements) of which all the objects and living bodies are composed of. The combination of these five elements is represented in the form of Tridosha: Vata, Pitta and Kapha. These three 'doshas' are physiological entities of living beings. Ayurveda developed into eight distinct specialties, i.e., Internal Medicine, Pediatrics, Psychiatry, Eye and ENT, Surgery, Toxicology, Geriatrics and Science of virility. Two types of treatments, Preventive and Curative, are given in Ayurveda.

**(c) Unani**

Treatment of Unani consists of three components, namely, preventive, primitive and curative. Unani system of medicine has been found to be efficacious in conditions like Rheumatic Arthritis, Jaundice, Filarisis, Eczema, Sinusitis and Bronchial Asthma. For the prevention of the disease and promotion of health, the Unani System emphasizes six essentials: pure air, food and water, physical movement and rest, psychic movement and rest, sleep and wakefulness and retention of useful materials and evacuation of waste materials from the body.

**(d) Homoeopathy**

Treatment in Homoeopathy, which is holistic in nature, focuses on an individual's response to a specific environment. Homoeopathic medicines are prepared mainly from natural substances such as plant products, minerals and animal sources. Homoeopathic medicines do not have any toxic, poisonous or side effects. Homoeopathic treatment is economical as well and has a very broad public acceptance.

**2.2 Community Health Centre (CHC)**

Community Health Centers are designed to provide referral health care for cases from PHC and those in need of specialist health care approaching the CHC directly. 4 PHCs are included under each CHC thus catering approximately 80,000 populations in tribal/hilly areas and 1, 20,000 populations for plain areas. CHC is a 30- bedded hospital providing specialist care in Medicine, Obstetrics and Gynecology, Surgery and Pediatrics.

**2.3 Primary Health Centre (PHC)**

A Primary Health Centre is the first contact point between a village community and the Government medical officer. A PHC covers a population of 20,000 in hilly, tribal or difficult areas and 30,000 populations in plain areas with 4-6 indoor/observation beds. It acts as a referral unit for 6 sub-centers. It has a medical officer and para medical staff.

**2.4 Primary Health Sub- Centre (PHS)**

A Primary Health Sub-centre is the first contact point between the primary health care system and the community. As per the population norms, one PHS is established for every 5,000 population in plain areas and 3,000 populations in hilly/ tribal/ desert areas. Each PHS has a sanctioned strength of one male and one female health worker.

**2.5 Maternity and Child Welfare Centre (MCW)**

It provides pre-natal and post-natal services for both mother and child. The services include regular check-up of pregnant women, giving folic tablets, counseling, delivery, immunization of children with check-up etc.

**2.6 TB Clinic (TBC)**

The diagnosis and treatment of TB are functions of the general health services and hence it is a part and parcel of Primary Health Care. Specialized units such as the District Tuberculosis Centre (DTC) act as referral centers. TB clinics are established by the Government of India under the National Tuberculosis Control Programme and implemented through a network of DTC. The DTC is the nodal point for TB control activities in the district

and it also functions as a specialized referral centre. The functions of sub-district level Tuberculosis Unit (TU) are implementation, monitoring and supervision of TB control activities in its designated geographical areas.

### **2.7 Health Centre**

Clinic where medicine and medical supplies are dispensed. It has no in-patient facility. A clinic (or an outpatient clinic) is a small private or public health facility that is devoted to the care of outpatients, often in a community, in contrast to larger hospitals, which also treat inpatients.

### **2.8 Dispensary**

Place where patients are treated and medicines provided but with no in-patient facility. Immunizations, MCH Services and sometimes pathological tests are carried out here. It may be of allopathic or any alternative medicine.

### **2.9 Veterinary Hospital**

Mostly run by the State Government or local body for treatment and preventive measures against diseases of domestic animals like cows, buffaloes etc. in rural areas.

### **2.10 Mobile Health Clinic**

These are Mobile vans well equipped with a range of health services to villages located far away from the CHCs, PHCs or any public health sources. The vans visit villages on designated days to deliver the health care services. The services generally offered are OPD, ante-natal and post-natal, B.P. examination, X-ray, ECG, Immunization, First Aid etc.

### **2.11 Family Welfare Centre**

Check-up and counseling is provided to the pregnant and married women regarding small family norm and devices for having a small family. Temporary and permanent contraceptive devices are provided here.

### **2.12 Nursing Home**

A nursing home is a long –term care facility licensed by the state that offers 24-hour room and board and health care services including basic and skilled nursing care, rehabilitation and a full range of other therapies, treatments and programs to old and sick people. The difference between a hospital and a nursing home is that a nursing home gives importance to convalescence from a disease while a hospital gives medical treatment for the disease.

### **2.13 Medicine Shop**

A shop which sells drugs and medicines of any system of medicine viz. allopathic, homeopathic, ayurvedic or unani medicines, is considered as a medicine shop. Sometimes some shops and Paan shops also keep ordinary medicines, like Crocin, Burnol etc. These shops are not taken as medicine shops.



### **3. Drinking Water**

The following are the main source of drinking water facility (i.e.) available in the village.

#### **3.1 Tap Water Treated**

This source of drinking water refers to a source of drinking water which is provided to the villagers through pipes within their premises or to the villagers through common taps (public taps/community water points) by the Government departments, local bodies, panchayats, public or private estate agencies, etc. after treatment. Such a source is treated as 'Tap water from treated source'.

#### **3.2 Tap Water Un-treated**

If the villagers are drawing drinking water through pipes either directly from a well or bore well or after pumping the well or tube well water, or the water is supplied through pipes to the households of the village or through public taps without treatment. Such a source is treated as 'Tap water from un-treated source'.

#### **3.3 Covered Well (CW)**

A well that is (1) covered on sides from run-off water (i.e., excess water from rain, snowmelt or other sources flows over the land) through a wall lining or casting that is raised above ground level on a platform that diverts spilled water away from the well and (2) covered so that bird droppings and animals cannot fall down the hole. It is considered as covered well.

#### **3.4 Un-covered Well (UW)**

A well which is (1) un-covered on sides from runoff water, (2) un-covered from bird droppings and animals; or (3) both

#### **3.5 Hand Pump (HP)**

Hand pump means where ground water is taken out manually by operating a hand pump.

#### **3.6 Tube Well / Borehole (TW)**

Tube well denotes the ground water source from where ground water is taken out through electrical or diesel pump. Spring, River/Canal, Tank/Pond/Lark are self-explanatory.

### **4. Community Toilet Complex**

Community Toilet may be constructed and maintained by Gram Panchayats or Private NGOs like Sulabh Sauchalaya or likes.

### **5. Rural Sanitary Mart or Sanitary Hardware Outlet (RSM)**

It is an outlet dealing with the materials, hardware and designs required for the construction of not only sanitary latrines but other sanitary facilities such as compost pit, washing platform and other sanitation and hygiene accessories required for individuals, households and the environment in the rural areas.

## **6. Community Bio-gas or Recycle of Waste for Productive Use**

Many of the solid wastes having economic values but put for disposal can be recycled for reuse. For example, food, cow dung, leaves, vegetable, paper, wood, plastics, old cloth etc. However, some of the wastes are not recyclable. These are carbon paper, thermo coal etc. When a recyclable solid waste is subjected to decomposition, bio-gas could be produced under favorable conditions. These systems of recycling may be there at the village level organized by Gram Panchayats with technical support from Governments or non-government organizations.

## **7. Communication and Transport Facilities**

### **7.1 Post Office (PO)**

Self-explanatory

### **7.2 Sub-Post Office (SPO)**

Sub-post office includes Extra Departmental Post Offices and those providing franchise postal services and also part time services in lieu of some honorarium. The limited postal services include sale of stamps, receipt of letters and money orders and also distribution of letters.

### **7.3 Post & Telegraph Office (PTO)**

Telegraph office is set up by the Government to enable people to send or receive telegrams. If the phonogram facility is available (though the Telegraph office may not be equipped with Morse Code Transmitters), the village is considered to be having telegraph facility.

### **7.4 Telephones (Landlines)**

If the village is having the Public Call Office (PCO) either run by the Post Office or by individuals or by a private shop, then the village is considered to be having telephone facility.

### **7.5 Public Call Office (PCO)/Mobile PCO**

Self-explanatory

### **7.6 Mobile Phone Coverage**

Mobile phones are now very common particularly in urban areas. Some villages by virtue of being in close proximity to the urban areas also enjoy the benefits of the mobile phone services. Even if a few villagers avail the services of mobile phones, then the village is considered to be having access to mobile phone.

### **7.7 Internet Cafes/Common Service Centers (CSC)**

If the village is having the facility of Cyber Cafes or shops owned by private individuals providing the facility of surfing of the internet, then the village is considered to be having access to internet/cyber cafe facility. Government of India formulated the scheme of CSC with the vision of providing all government services in an integrated manner at the door

step of the citizen at an affordable cost even in the remotest corners of the country through a combination of it based as well as non-IT based services.

### **7.8 National Highway (NH)**

These are main highways running through the length and breadth of the country. Each NH is numbered like NH-1, NH-2 for easy identification.

### **7.9 State Highway (SH)**

These are roads of a state linking district headquarters and important cities within a State and connecting them with NHs or Highways of the neighbouring States.

### **7.10 Major District Roads (MDR)**

These are important roads within a district, serving areas of production and markets and connecting these with each other or with the main highways.

### **7.11 Other District Roads (ODR)**

These are roads serving rural areas of production and providing them with outlet to market centers, taluka headquarters, block development headquarters or other main roads.

### **7.12 Village Road**

The approach to village refers to the state of road etc., leading to the village. This is to see whether the village is approachable both in fair and foul weather, and whether it is inaccessible only for some time in the year.

### **7.13. Black-Topped (Pucca) Road (BTR)**

A road provided with a bituminous surfacing.

### **7.14 Gravel (Kachcha) Road (GR)**

A road constructed using well compacted crushed rock or gravel material (coarse sand, small stones), which is fairly resilient and does not become slippery when wet.

### **7.15 Water Bound Macadam (WBM)**

This is the road layer made of crushed or broken mixture of sand and rock fragments mechanically interlocked by rolling and voids filled with screening and binding material with the assistance of water.

### **7.16 Foot Path (FP)**

A trodden path for the use by pedestrians and in some cases bicycles. The Foot Paths are not suitable for vehicular traffic except bicycles in some cases. Most of the interior/forest villages are connected by Foot Paths.

## **8. Banks and Credit Societies**

Banking facility means a place where a person can operate a bank account.

### **8.1 Commercial Bank (CB)**

These may be banks wholly owned by the Government of India by Indian or Foreign Companies.

### **8.2 Cooperative Banks (Coop. B)**

A co-operative bank is a financial entity which belongs to its members, who are at the same time the owners and the customers of their bank. Cooperative banks are often created by persons belonging to the some local or professional community or sharing a common interest. These banks are registered under the Cooperative Societies Act. The cooperative banks are regulated by RBI and are covered by the Banking Regulations Act, 1949.

### **8.3 Agricultural Credit Society (ACS)**

Major objectives of the ACS are to supply agricultural credit to meet the requirements of funds for agricultural production, the distribution of essential consumer commodities, the provision of storage and marketing facilities and for light agricultural implements and machinery.

### **8.4 Non-Agricultural Credit Society (NCS)**

These societies include consumer cooperative societies and also credit cooperative societies of certain categories of persons like teachers, health workers, etc.

## **9. Miscellaneous Facilities**

### **9.1 Self-help Group (SHG)**

Self-Help Groups are groups of between 10-25 women created by either NGOs or under the SGSY (Swarnjayanti Gram Swarozgar Yojana) for the purposes of meeting local credit needs. They are sometimes called Mahila Mandals in villages.

### **9.2 Public Distribution System (PDS) Shop**

The shops through which some essential commodities are sold by the government at subsidized rates. They may also be known as ration shops and control shops.

### **9.3 Mandis/Regular Market**

These are those clusters of shops with or without fixed premises which are open on at least six days a week and opens at least from morning hours to dusk.

### **9.4 Weekly Haat**

These are those clusters of shops with or without fixed premises which are open once a week.

### **9.5 Agricultural Marketing Society**

It is a common platform to analyses the issues among all the individuals and institutions in the field of agricultural marketing.

## **9.6 Nutrition Centre: Integrated Child Development Services (ICDS)**

The Integrated Child Development Services (ICDS) Scheme set up by the Government of India with the objective of providing following package of services to the children under 6 years and pregnant and lactating mothers in villages such as; Immunization, Health Check-up, Referral Services, Pre-school Non-formal Education and Nutrition & Health Education.

## **9.7 Anganwadi Centre**

Each centre under the ICDS scheme is run by an Anganwadi Worker. One Anganwadi worker is appointed for specified population of the village. They are basically local women. They are assisted by Anganwadi helper. They provide pre-school non-formal education at the Centre and provide food to the children.

## **9.8 Accredited Social Health Activist (ASHA)**

ASHA is a health activist in the community who will create awareness on health and its social determinants and mobilize the community towards local health planning and increased utilization and accountability of the existing health services. She would be a promoter of good health practices. She will also provide a minimum package of curative care as appropriate and feasible for that level and make timely referrals. She will act as a motivator of different types of health related activities. Unlike ANM, she will not be involved in any clinical activities like immunization.

## **9.9 Sports Club/Recreation Centre**

Indoor and out-door games are arranged by the Club and activities like wrestling, Judo Karate etc. are also done there.

## **9.10 Cinema/Video Hall (CV)**

If a regular cinema house licensed by Government is available, then the town/village is considered to be having the facility of Cinema Hall. Video hall owners screen films in their own or hired premises.

## **9.11 Public Library**

Books are kept there which can be accessed by the public on loan basis. These may be sponsored by Government or Local Body or Panchayat or any influential person. Free service or nominal charges are made for using the facility.

## **9.12 Public Reading Room**

Here the public may read newspapers and magazines. These may be sponsored by Government or Local Body or Panchayat or any influential person.

### **9.13 Newspaper Supply**

The availability of the Newspaper(s), both in English or vernacular, in the village is considered to having the said facility.

## **10. Availability of Electricity/Power.**

If power is actually available, whatever may be the form of its use, it is indicated affirmative. If the village is having electricity for domestic purposes and the residents are using the same for domestic use, then it is considered that domestic power supply is available. If the electricity authority has not given domestic supply to the households on their request and people are using unauthorized electricity either by stealthily or misuse the supply meant for agricultural or industrial purposes, then it is not considered as availability of electricity for domestic purposes. However, if the village goes out of power due to temporary technical problems such as, transformer failures, theft of electrical equipment, etc., it is considered that electricity is available. Supply of electricity is considered available even when there is a temporary ban on new domestic connections. Connections to residential houses, bungalows, clubs, hostels and hospitals run on non-commercial basis, charitable, educational and religious institutions are included in the domestic category.

### **10.1 Power Supply for Domestic Use**

This category includes electricity used only for domestic consumption.

### **10.2 Power Supply for Agricultural Use**

This category includes all electricity connections given to the farmers for conducting various agricultural activities including irrigation.

### **10.3 Power Supply for Commercial Use**

This category includes electricity connections given for workshops, industries etc. or for any commercial purposes.

### **10.4 Power Supply for All Uses**

This category includes electricity connection is available for domestic use, agricultural use, and for any commercial purposes.

## **11. Land Use Pattern**

The land use area of the villages is given in hectares. The land use pattern in the Village Directory conforms to the pattern of classification of land use as recommended by the Ministry of Agriculture, Government of India. The Ministry has recommended the maintenance of records of land use pattern under the 9 categories as indicated in the Village Directory.

## **12. System of Drainage**

Generally, by drainage system, we mean the network of mains and branches of underground conduits for the conveyance of sewerage to the point of disposal. Sewers that carry only household and industrial wastage are called separate sewers; those that carry storm water from roofs, streets and other surfaces are known as storm water drains, while those carrying both sewage and storm water are called combined sewers. However, in towns, which are not provided

with such underground sewerage system, it is mentioned whether it has open drainage system. There may be possibility of the town having both closed as well as open drainage systems.

### **13. Type of Latrines**

The data on various types of latrines both public and private together are collected. The three types of latrines considered here are, Pit Latrine, Flush/Pour Flush Latrine and Service Latrine.

#### **(i) Pit System**

The latrines are attached to the pit that is dug into the ground for the reception of night soil, are reckoned as pit latrine.

#### **(ii) Flush/Pour Flush**

A flush latrine uses a cistern or holding tank for flushing water and has a water seal, which is a U-shaped pipe, below the seat or squatting pan that prevents the passage of flies and odours. A pour flush latrine uses a water seal, but unlike a flush latrine, a pour flush latrine uses water poured by hand for flushing (no cistern is used).

#### **(iii) Service**

Type of latrine from where night soil has been removed manually by scavengers. All other types of latrines are covered under “Others” category.

### **14. Protected Water Supply- Source and Capacity of Storage System**

There are various sources of water supply and its storage system in the town.

#### **14.1 Service Reservoir**

A service reservoir is a water storage container that holds clean water after it has been treated in a water plant, and before it is piped to the end users. These containers are covered, and are designed to keep the water safe from contamination. Their main purpose is to provide a buffer within the water supply system so that water supplies can be maintained across periods of varying demand.

#### **14.2 River Infiltration Gallery**

Infiltration Galleries are capable of supplying large quantities of water, and are used where wells are unable to supply water needs, i.e. where an impermeable rock barrier affects well efficiency, or where surface water sources are too shallow for intake screens. Infiltration galleries are one or more horizontal screens placed adjacent to (on-shore), or directly underneath (bed-mounted), a surface water source.

#### **14.3 Bore Well Pumping System**

A bore well is a well of 6" to 12" in diameter drilled into the earth for retrieving water. The depth of a bore well can vary from 50 feet to 3000 feet. Water is pumped out to surface through electricity/generator.

#### **14.4 Pressure Tank**

Tank that is used to ensure consistent water pressure and for storage of water. Usually located in basement of house but sometimes (in older settings) located in well pit.

#### **15. Road Lighting (Points)**

Road lighting means the number of street lights that are maintained in the town.

#### **16. Home Orphanage**

Orphanage is the name to describe a residential institution devoted to the care of orphans—children whose parents are deceased or otherwise unable to care for them. Parents, and sometimes grandparents are legally responsible for supporting children, but in the absence of these or other relatives willing to care for the children, they become a ward of the state and orphanages are a way of providing for their care and housing.

#### **17. Working Women's Hostel**

These may be recognised or non-recognised by any public authority. The data on number of working women's hostels available in the town are collected with number of seats.

#### **18. Old Age Home**

There are two types of Old Age Homes in India. One is the "Free" type which cares for the destitute old people who have no one else to care for them. They are given shelter, food, clothing and medical care. The second type is the "Paid" home where care is provided for a fee. Nowadays, such "Retirement" homes have become very popular in India and they are well worth considering.

#### **19. Stadium**

A stadium is a place, or venue, for (mostly) outdoor sports, concerts or other events, consisting of a field or stage partly or completely surrounded by a structure designed to allow spectators to stand or sit and view the event.

#### **20. Auditorium/Community Hall**

These are the places where meetings, social functions etc. are organised.

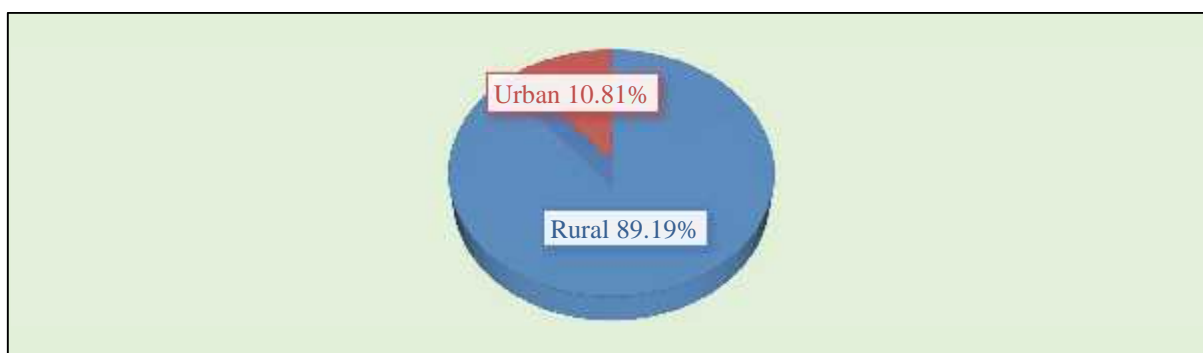


## (iv) 2011 Census Findings- Population and Its Distribution

### (a) Distribution of Population in Rural-Urban Areas

According to the 2011 Census, the total population of The Dangs is 2,28,291 comprising 1,13,821 males and 1,14,470 females. This population of the district forms 0.4 per cent of the state population and ranks at 26<sup>th</sup> place among the districts of state. The Dangs has totally rural area and only one taluka. The Dangs have 308 villages and all the villages are inhabited. The concentrations of villages are mainly along the valleys of rivers and streams as well as on undulating slopes.

#### Talukawise Population (in %)



Source: Primary Census Abstract-2011.

The total population of rural area is 89% of the total population of the District. The total population of urban area is 11% of the total population of the district. Rural population is very high in the district than urban area of the district.

### (b) Size Class and Status of Towns Population Growth, Density, Sex Ratio, Work Participation Rate, Details of Literacy, Availability of University Education in the District

The statement below gives the town status, size class of town and town Population of Dang district for 2011 Census.

Sr. No.	Name & Civic Status of Town	Size and Class of Town	Population
1	2	3	4
1	Saputara (NA)	VI	2968
2	Waghai (CT)	V	6715
3	Ahwa (CT)	IV	15004

Source: Primary Census Abstract-2011.

The population of the district was 1,86,729 as per 2001 census and has gone up to in 2,28,291 persons 2011, adding 41,562 persons during 2001-2011. The growth rate revealed by the district is 22.3 percent.

The density of population in The Dangs district is 129 persons per sq. km against the state average of 308 persons. The Dangs district has one taluka. There was no urban area in 2001 census. But in 2011 census there are 100% increase in urban area.

### Taluka wise Sex Ratio and Population Density

Sr. No.	Name of Tehsil	Sex Ratio			Population Density
		Rural	Urban	Total	
1	2	3	4	5	6
1	Dang -Ahwa	1002	1038	1006	129
<b>District</b>		<b>1002</b>	<b>1038</b>	<b>1006</b>	<b>129</b>

Source: Primary Census Abstract-2011

There are 1006 females for every thousand males in The Dangs district while for the State it is 919. It is higher against the state average. The sex ratio in age group 0-6 comes 967 and 931 females per thousand males in The Dangs district and in the State respectively.

The sex ratio figures for rural and urban areas of the district are 1002 and 1038 respectively. It is also observed that the proportion of female in urban area is higher than that of rural areas. The sex ratio figures in age-group 0-6 for rural and urban areas of the district are 967 and 931 respectively.

### Sex Ratio of Tehsils, Villages and Towns

Sex ratio	Number of villages	Number of towns
1	2	3
less than 800	3	0
800-849	5	0
850-899	12	0
900-949	44	0
950-999	77	2
1000 or above	167	1
<b>Total</b>	<b>308</b>	<b>3</b>

Source: Primary Census Abstract-2011.

The work participation rate is defined as percentage of total workers to total population. In the same way it is defined for main workers and marginal workers. According to 2011 census, the total workers including main and marginal workers constitute 51.8 percent of the total population of the district. Of the total workers the share of the main workers is 38.6 percent and the marginal workers is 13.2 percent. The remaining half of population belongs to the category of non-workers. As per 2011 census among the main workers Male participation rate in the district is 47.4 percent and corresponding proportion of females is 29.8 percent. Male and female marginal workers account for 6.5 and 19.9 percent respectively. The proportion of female marginal workers is substantially higher than males as the females are attending to one or more economic activities in addition to their house duties to improve the family income.

A person who can read and write in any language with understanding is taken as literate in census. All children of age below 7 years are treated as illiterates. As per 2011 census, The Dangs district reported 140,968 persons as literates constituting 75.2 percent of the total population. The proportion of male and female literates in the district is 83.1 and 67.4 percent respectively. The literacy rate of males is much higher than that of females. The difference of males and female literacy rate is 15.7 percentage points in the district.

## University Education

There are 7 colleges in The Dangs district which includes 6 arts/commerce and science stream besides these there are one polytechnic in the district.

## Religion

Religion forms an integral part of Indian Social system. In the pre-Independence census reports, the data on religion was being presented for 9 major religions viz. Hindu, Muslim, Christian and Sikh, Jain, Buddhist, Parsi, Jew and others. However, since the 1951 census the data on religion has been presented for 6 major religions viz. Hindu, Muslim, Christian, Sikh, Jain and Buddhist. Besides, the minor religions have been classified under the category of 'other'. The data on religion collected and presented by the Indian Census is the basic data of immense use for the researchers, anthropologists, sociologists, demographers, administrators, planners and even for common man.

In 2011 the Indian Census collected the religion data of the household schedule and recorded the same under the six major religions, other religions were recorded in actual as returned by the respondent and classified under the category of 'Others'. Religion not stated has been added for those persons who have not stated their religion at the time of canvassing the status of religion.

### Percentage Distribution of Population by Major Religions in 2011 Census

Sr. No.	Religion	Gujarat State	The Dangs District		
			Total	Rural	Urban
1	2	3	4	5	6
1	Hindu	53533988 (88.57)	203545 (89.20)	182822 (89.80)	20723 (10.20)
2	Muslim	5846761 (9.67)	3593 (1.60)	1211 (33.70)	2382 (66.30)
3	Christian	316178 (0.52)	20029 (8.80)	18618 (93.00)	1411 (7.00)
4	Sikh	58246 (0.10)	69 (0.00)	16 (23.20)	53 (76.80)
5	Buddhist	30483 (0.05)	32 (0.0)	19 (59.40)	13 (40.60)
6	Jain	579654 (0.96)	39 (0.00)	19 (48.70)	20 (51.30)
7	Other	16480 (0.03)	560 (0.20)	492 (87.90)	68 (12.10)
8	Religion not Stated	57902 (0.10)	424 (0.20)	407 (96.00)	17 (4.00)

Source: Census of India-2011.

Note: Percentage are given in bracket.

It is observed that at State level 88.57 percent of populations are followers of Hindu religion, whereas in The Dangs district they constitute 89.2 percent of the population. In Gujarat State 9.67 percent of population follows Muslim religion whereas 1.6 percent of population follows Muslim religion in the district. The population of Jains in the State is 0.96 percent, whereas in the district it is 0.0 percent. The population of Christian in the State is 0.52 percent, whereas in the district it is 0.0 percent.

In the district, proportionately, the percentage of Hindu and Christian population in urban areas is less than that in rural areas, while that of Muslim, Sikh and Jain is more than in urban areas as compared to that in rural areas

### (c) Mother Tongue

Mother tongue is the language spoken in the childhood by the person's mother to the person. If the mother died in infancy, the language mainly spoken in the person's home in the childhood will be the mother tongue. In the case of deaf and dumb infants the language usually spoken by the mother will be his/her mother tongue. The following statements present the data relating to mother tongues of The Dangs district.

#### Distribution of Mother Tongues Returned -2001 Census

Sr. No.	Mother Tongue	No. of Persons Who Returned the Mother Tongue	Percentage to Total Population
1	2	3	4
1	Bengali	5	0.0027
2	Gujarati	8060	4.3164
3	Hindi	3007	1.6104
4	Kannada	7	0.0037
5	Konkani	24108	12.9107
6	Maithili	5	0.0027
7	Malayalam	62	0.0332
8	Marathi	3481	1.8642
9	Nepali	13	0.0070
10	Oriya	36	0.0193
11	Punjabi	64	0.0343
12	Sindhi	118	0.0632
13	Tamil	78	0.0418
14	Telugu	165	0.0884
15	Urdu	157	0.0841
16	Bhili/Bhilodi	19346	10.3605
17	English	13	0.0070
18	Khandeshi	127910	68.5003
19	Others	94	0.0503

Source: Primary Census Abstract-2001

By observing the above table we clearly show that in The Dangs district ratio of people who speaking Khandeshi is 68.50 which is highest in this district, while the ratio of the people who speaking Konkani, Bhili/Bhilodi and Gujarati are 12.91 %, 10.36 % and 4.31 % respectively from all population of The Dangs, Also we can say that rest of languages speaking people are less.

### Scheduled Castes and Scheduled Tribes

The Statement below gives the decadal growth rate of Scheduled Castes population and Scheduled Tribes population during 2001-2011 which are 7.71 percent and 23.41 percent respectively, negative decadal variation in Schedule Castes may be due to migration of people in that caste. As this caste people are labourers and so migration may be possible due to their employment purpose in the survey year. As per census-2011 out of the total population of 992 Scheduled Castes in The Dangs Union district 151 live in rural area and the remaining 841

belong to urban area. Of the total Scheduled Tribes population, 200,138 live in rural area while 15,935 live in urban area.

### Decadal Variation of Scheduled Castes and Scheduled Tribes Population

Sr. No.	Name of District	Total/ Rural/ Urban	Scheduled Castes Population		Percentage Decadal Variation	Scheduled Tribes Population		Percentage Decadal Variation
			2001	2011		2001	2011	
1	2	3	4	5	6	7	8	9
1	The Dangs	Total	921	992	7.71	175079	216073	23.41
		Rural	921	151	-83.60	175079	200138	14.31
		Urban	0	841	100.00	0	15935	100.00

Source: Primary Census Abstract, 2001-2011.

### Percentage of Scheduled Castes Population in Total Population of Rural and Urban Areas 2011

District	Percentage of Scheduled Castes in								
	Total Population			Rural Population			Urban Population		
	Persons	Males	Females	Persons	Males	Females	Persons	Males	Females
1	2	3	4	5	6	7	8	9	10
The Dangs	0.43	0.43	0.44	0.07	0.08	0.07	3.41	3.39	3.43

Source: Primary Census Abstract-2011

The population of Scheduled castes works out to 0.43 percent in total population, 0.07 in rural and 3.41 in urban population of the district. The percentage of female Scheduled Castes population is more than that of male Scheduled Castes population in urban area. While the percentage of male Scheduled Castes population is more than that of female Scheduled Castes population in rural area.

### Percentage of Scheduled Tribes Population in Total Population of Rural and Urban Areas 2011

District	Percentage of Scheduled Tribes in								
	Total Population			Rural Population			Urban Population		
	Persons	Males	Females	Persons	Males	Females	Persons	Males	Females
1	2	3	4	5	6	7	8	9	10
The Dangs	94.65	94.48	94.81	98.30	98.21	98.39	64.55	63.17	65.87

Source: Primary Census Abstract-2011

The total Scheduled Tribes population of the district works out to 94.65 percent of the total population. The corresponding percentage for rural and urban areas are 98.30 percent and 64.55 percent respectively.

## (v) Brief Analysis of PCA Data Based on inset Tables 1 to 35

**Table 1**  
**Decadal Change in Population of Tehsils by Residence, 2001- 2011**

Sr. No.	Tehsil	Population						Percentage Decadal Variation 2001-2011			Percentage Urban Population	
		2001*			2011			Total	Rural	Urban	2001	2011
		Total	Rural	Urban	Total	Rural	Urban					
1	2	3	4	5	6	7	8	9	10	11	12	13
1	The Dangs	186729	186729	0.00	228291	203604	24687	22.26	9.04	0.00	0.00	10.81
<b>District Total :</b>		<b>186729</b>	<b>186729</b>	<b>0.00</b>	<b>228291</b>	<b>203604</b>	<b>24687</b>	<b>22.26</b>	<b>9.04</b>	<b>0.00</b>	<b>0.00</b>	<b>10.81</b>

\* Recasted Population

Table 1 represents the decadal growth rate and variation in urban percentage of population for the only sub-district of the district. The Dangs district and the sub district has observed a decadal growth rate of 22%. Rural growth rate is 9%. Percentage of urban population to total population is 11% in 2011. In Census 2001 there were no urban area in the district.

**Table 2**  
**Number and Percentage of Inhabited Villages in Specified Population Size Ranges With the Related Population, 2011 (Rural)**

Sr. No.	C.D. Block	Total Number of Inhabited Villages	Total Rural Population			Number and Percentage of Villages	Population Less Than 200	
			Persons	Males	Females		Males	Females
1	2	3	4	5	6	7	8	9
1	0200-The Dangs	308	203,604	101,710	101,894	19 (6%)	1,330	1,404
<b>Total</b>		<b>308</b>	<b>203,604</b>	<b>101,710</b>	<b>101,894</b>	<b>19 (6%)</b>	<b>1,330</b>	<b>1,404</b>

Sr. No.	C.D. Block	Number and Percentage of Villages	Population 200 - 499		Number and Percentage of Villages	Population 500 - 999	
			Males	Females		Males	Females
1	2	10	11	12	13	14	15
1	0200-The Dangs	106 (34%)	18,257	18,803	133 (43%)	47,555	47,301
<b>Total</b>		<b>106 (34%)</b>	<b>18,257</b>	<b>18,803</b>	<b>133 (43%)</b>	<b>47,555</b>	<b>47,301</b>

Sr. No.	C.D. Block	Number and Percentage of Villages	Population 1000 - 1999		Number and Percentage of Villages	Population 2000 - 4999	
			Males	Females		Males	Females
1	2	16	17	18	19	20	21
1	0200-The Dangs	47 (15%)	30,673	30,538	3 (1%)	3,895	3,848
<b>Total</b>		<b>47 (15%)</b>	<b>30,673</b>	<b>30,538</b>	<b>3 (1%)</b>	<b>3,895</b>	<b>3,848</b>

Sr. No.	C.D. Block	Number and Percentage of Villages	Population 5000 - 9999		Number and Percentage of Villages	Population 10000 and Above	
			Males	Females		Males	Females
1	2	22	23	24	25	26	27
1	0200-The Dangs	0 (0%)	0	0	0 (0%)	0	0
	<b>Total</b>	<b>0 (0%)</b>	<b>0</b>	<b>0</b>	<b>0 (0%)</b>	<b>0</b>	<b>0</b>

Table 2 gives the number and percentage of villages in different population ranges. From the table we can interpret that out of 308 inhabited villages of the district, maximum number of villages (133) having population in the range 500-999. 19 villages have population less than 200.

**Table 3**  
**New Towns, De-Notified, Declassified and Merged Town in 2011 Census**

(a) New		
(i) Statutory town		Saputara (NA)
(ii) Census town		2 - Waghai, Ahwa
(b) Denotified		
(i) Statutory towns of 2001 Census denotified and also did not satisfy the criteria to be treated as census towns		Nil
(ii) Statutory towns of 2001 Census denotified but identified as census towns based on demographic and economic criteria		Nil
(iii) Census towns of 2001 Census are notified as statutory town in 2011 Census		Nil
(c) Declassified		Nil
(d) Wholly merged with other town(s).		Nil

Table 3 listed number of towns de-notified, declassified, new towns created or merged with other towns. One new statutory town namely Saputara (NA) and two new census towns Waghai and Ahwa have been created in Census 2011 in The Dangs district.

**Table 4**  
**Sex Ratio of State and District, 1901-2011**

Census Year	State			District		
	Total	Rural	Urban	Total	Rural	Urban
1	2	3	4	5	6	7
1901	954	951	965	938	938	NA
1911	946	943	960	887	887	NA
1921	944	947	931	888	888	NA
1931	945	948	934	848	848	NA
1941	941	954	898	848	848	NA
1951	952	964	920	877	877	NA
1961	940	956	896	913	913	NA

Census Year	State			District		
	Total	Rural	Urban	Total	Rural	Urban
1	2	3	4	5	6	7
1971	934	951	893	946	946	NA
1981	942	959	905	970	970	NA
1991	934	949	907	983	993	902
2001	920	945	880	987	987	NA
2011	919	949	880	1006	1002	1038

Note: Sex Ratio has been defined here as the number of females per 1000 males

Sex ratio is defined as the number of females over 1000 males. Above table shows the sex ratio for Gujarat and The Dangs district since 1901. In Census 2011, sex ratio for the State is 919 and for the District it is 1006. As compared to Census 2001 sex ratio of the district is improved by 19 points. Rural sex ratio (1002) of the district had also improved as compared to 2011 Census. Urban sex ratio of the district is 1038.

**Table 5**  
**Sex Ratio by Sub-District, 2011**

Sr. No.	Name of Sub-District	Sex Ratio		
		Total	Rural	Urban
1	2	3	4	5
1	03921-The Dangs	1006	1002	1038
<b>District: 489-The Dangs</b>		<b>1006</b>	<b>1002</b>	<b>1038</b>

Table 5 depicts the sex ratio for The Dangs. Sub district The Dangs has a sex ratio of 1006 and 1002 for rural and 1038 for urban.

**Table 6**  
**Sex Ratio by CD Blocks (Rural), 2011**

Sr. No.	Name of CD Block	Sex Ratio
1	2	3
1	0200-The Dangs	1002
<b>Total</b>		<b>1002</b>

Table 6 gives the sex ratio by CD Blocks (Rural). The Dangs CD Block has the sex ratio of 1002.

**Table 7**  
**Sex Ratio of Rural Population by Ranges, 2011**

Range of Sex Ratio for Villages	Number of Inhabited Villages	Percentage of Villages in Each Range	Population 2011	Percentage Distribution of Population
1	2	3	4	5
Less than 700	0	0.00	0	0.00
700 - 749	1	0.32	926	0.45



Range of Sex Ratio for Villages	Number of Inhabited Villages	Percentage of Villages in Each Range	Population 2011	Percentage Distribution of Population
1	2	3	4	5
750 - 799	2	0.65	2452	1.20
800 - 849	5	1.62	2101	1.03
850 - 899	12	3.90	8490	4.17
900 - 949	44	14.29	29435	14.46
950 - 999	77	25.00	55268	27.14
1000 - 1099	115	37.34	81023	39.79
1100+	52	16.88	23909	11.74
<b>District: The Dangs (489)</b>	<b>308</b>	<b>100.00</b>	<b>203604</b>	<b>100.00</b>

*Sex ratio District (Rural):1002*

Table 7 represents distribution of villages under different sex ratio ranges. From the table it can be interpreted that 115 out of total 308 villages having sex ratio 1000-1099 which covers 40 percent of total population followed by 77 villages with 27 percent of total population having sex ratio 950-999. 52 villages have sex ratio above 1100.

**Table 8**  
**Sex Ratio of Towns, 2011**

Sr. No.	Name of Town	Status of Town	Sex Ratio
1	2	3	4
1	802613-Saputara (NA)	(NA)	1879
2	522842-Waghai (CT)	(CT)	973
3	522843-Ahwa (CT)	(CT)	954
<b>Sex Ratio (Urban) District:</b>			<b>1038</b>

Table 8 represents the status of sex ratio for towns. District has urban sex ratio of 1038. Highest sex ratio (1879) is observed in Saputara (NA) and lowest (954) is in Ahwa (CT).

**Table 9**  
**Sex Ratio of Population in the Age Group 0-6 for Sub-District, 2011**

Sr. No.	Name of Sub-District	Total/ Rural/ Urban	Total Population in 0-6 Age Group			Sex Ratio for 0-6 Age Group
			Persons	Males	Females	
1	2	3	4	5	6	7
1	03921-The Dangs	Total	40743	20743	20000	964
		Rural	37988	19316	18672	967
		Urban	2755	1427	1328	931
		<b>Total</b>	<b>40743</b>	<b>20743</b>	<b>20000</b>	<b>964</b>
2	03921-The Dangs	<b>Rural</b>	<b>37988</b>	<b>19316</b>	<b>18672</b>	<b>967</b>
		<b>Urban</b>	<b>2755</b>	<b>1427</b>	<b>1328</b>	<b>931</b>

Above table gives the sex ratio in the age group (0-6) for the sub district. District has child sex ratio as 967 for rural and 931 for urban.

**Table 10**  
**Sex Ratio of Population in the Age Group 0-6 for CD Blocks (Rural), 2011**

Sr. No.	Name of CD Block	Total Population in 0-6 Age Group			Sex Ratio For 0-6 Age Group
		Persons	Males	Females	
1	2	3	4	5	6
1	0200-The Dangs	37988	19316	18672	967
<b>Total</b>		<b>37988</b>	<b>19316</b>	<b>18672</b>	<b>967</b>

Table 10 shows the sex ratio in the age group (0-6) for the CD Blocks (Rural) of The Dangs. The Dangs CD Block has the child sex ratio of 967.

**Table 11**  
**Sex Ratio of Rural Population in the Age Group 0-6 by Ranges, 2011**

Range of Sex Ratio for Villages	Number of Inhabited Villages	Percentage Distribution of Villages	Population 2011	Percentage Distribution of Population
1	2	3	4	5
Less than 700	19	6.17	1441	3.79
700 - 749	7	2.27	790	2.08
750 - 799	20	6.49	2110	5.55
800 - 849	29	9.42	3627	9.55
850 - 899	32	10.39	4156	10.94
900 - 949	34	11.04	4816	12.68
950 - 999	33	10.71	4754	12.51
1000 - 1099	64	20.78	9642	25.38
1100+	70	22.73	6652	17.51
<b>District: The Dangs (489)</b>	<b>308</b>	<b>100.00</b>	<b>37988</b>	<b>100.00</b>

*Sex ratio District (Rural):967*

Table 11 represents distribution of villages under different child sex ratio ranges. Out of total 308 villages 19 villages have sex ratio less than 700 and it accounts for 4 % of total population. Maximum numbers of villages (70) have sex ratio range above 1100 and it covers 18% of total population. 64 villages have sex ratio range 1000-1099 and covers 25% of total population.

**Table 12**  
**Sex Ratio of Population in the Age Group 0-6 of Towns, 2011**

Sr. No.	Name of Town	Urban Status of Town	Total Population in 0-6 Age Group			Sex Ratio for 0-6 Age Group
			Persons	Males	Females	
1	2	3	4	5	6	7
1	802613-Saputara (NA)	(NA)	281	145	136	938
2	522842-Waghai (CT)	(CT)	752	373	379	1016
3	522843-Ahwa (CT)	(CT)	1722	909	813	894
<b>District (Urban): 489-The Dangs</b>			<b>2755</b>	<b>1427</b>	<b>1328</b>	<b>931</b>

Above table gives the status of child sex ratio for the towns. District has urban child sex ratio of 931. Waghai (CT) has the highest child sex ratio of 1016 and Ahwa (CT) has the lowest of 894.

**Table 13**  
**Number and Percentage of Scheduled Castes and Scheduled Tribes Population**  
**in Sub-Districts, 2011**

Sr. No.	Name of Sub-District	Total/Rural/Urban	Total Population	Total Scheduled Castes Population	Total Scheduled Tribes Population	Percentage of Scheduled Castes Population to Total Population	Percentage of Scheduled Tribes Population to Total Population
1	2	3	4	5	6	7	8
1	03921-The Dangs	Total	228291	992	216073	0.43	94.65
		Rural	203604	151	200138	0.07	98.30
		Urban	24687	841	15935	3.41	64.55
489-The Dangs		Total	228291	992	216073	0.43	94.65
		Rural	203604	151	200138	0.07	98.30
		Urban	24687	841	15935	3.41	64.55

Table 13 represents the percentage of scheduled caste and scheduled tribe population in The Dangs sub district. The Dangs is a tribal district. District proportion of scheduled castes (0.43%) is far less than that of Scheduled tribes (95%).

**Table 14**  
**Number and Percentage of Scheduled Castes and Scheduled Tribes Population**  
**in CD Blocks (Rural), 2011**

Sr. No.	Name of CD Block	Total Population	Total Scheduled Castes Population	Total Scheduled Tribes Population	Percentage of Scheduled Castes Population to Total Population	Percentage of Scheduled Tribes Population to Total Population
1	2	3	4	5	6	7
1	0200-The Dangs	203604	151	200138	0.07	98.30
	<b>Total</b>	<b>203604</b>	<b>151</b>	<b>200138</b>	<b>0.07</b>	<b>98.30</b>

Table 14 represents the distribution of scheduled castes and scheduled tribes in the CD Block (Rural). District has proportion of Scheduled castes to total population is 0.07 % and that of Scheduled tribes is 98%.

**Table 15**  
**Proportion of Scheduled Castes Population to Total Population in Villages, 2011**

Percentage Range of Scheduled Castes Population to Total Population	Number of Villages	Percentage	Scheduled Castes Population	Percentage
1	2	3	4	5
NIL	275	89.29	0	0.00
Less than 5	33	10.71	151	100.00
5 - 10	0	0.00	0	0.00
11 - 20	0	0.00	0	0.00

Percentage Range of Scheduled Castes Population to Total Population	Number of Villages	Percentage	Scheduled Castes Population	Percentage
1	2	3	4	5
21 - 30	0	0.00	0	0.00
31 - 40	0	0.00	0	0.00
41 - 50	0	0.00	0	0.00
51 - 75	0	0.00	0	0.00
76 and above	0	0.00	0	0.00
<b>District: The Dangs (489)</b>	<b>308</b>	<b>100.00</b>	<b>151</b>	<b>100.00</b>

Above table shows distribution of villages in different percentage ranges of scheduled castes population to total population. 89 percent of villages i.e. total 275 out of 308 villages do not have scheduled castes population. 33 villages have less than five percent of scheduled castes to total population.

**Table 16**  
**Proportion of Scheduled Tribes Population to Total Population in Villages, 2011**

Percentage Range of Scheduled Tribes Population to Total Population	Number of Villages	Percentage	Scheduled Tribes Population	Percentage
1	2	3	4	5
NIL	0	0.00	0	0.00
Less than 5	0	0.00	0	0.00
5 - 10	0	0.00	0	0.00
11 - 20	0	0.00	0	0.00
21 - 30	1	0.32	313	0.16
31 - 40	0	0.00	0	0.00
41 - 50	0	0.00	0	0.00
51 - 75	1	0.32	78	0.04
76 and above	306	99.35	199747	<b>99.80</b>
<b>District: The Dangs(489)</b>	<b>308</b>	<b>100.00</b>	<b>200138</b>	<b>100.00</b>

Table 16 gives the distribution of villages according to percentage of scheduled tribes to total population. All 308 villages have scheduled tribes population. 306 villages have scheduled tribe percentage 76 and above and it covers 99 percent of total scheduled tribes population. 1-1 village covering 0.16 and 0.04 percent of total scheduled tribes population have range 21-30 and 51-75.

**Table 17**  
**Number and Percentage of Scheduled Castes and Scheduled Tribes Population in Towns, 2011**

Sr. No.	Name of Town	Total Population	Total Scheduled Castes Population	Total Scheduled Tribes Population	Percentage of Scheduled Castes Population to Total Population	Percentage of Scheduled Tribes Population to Total Population
1	2	3	4	5	6	7
1	802613-Saputara (NA)	2968	46	2424	1.55	81.67
2	522842-Waghai (CT)	6715	111	3842	1.65	57.22

Sr. No.	Name of Town	Total Population	Total Scheduled Castes Population	Total Scheduled Tribes Population	Percentage of Scheduled Castes Population to Total Population	Percentage of Scheduled Tribes Population to Total Population
1	2	3	4	5	6	7
3	522843-Ahwa (CT)	15004	684	9669	4.56	64.44
<b>District (Urban) : 489-The Dangs</b>		<b>24687</b>	<b>841</b>	<b>15935</b>	<b>3.41</b>	<b>64.55</b>

Above table gives percentage of scheduled castes and scheduled tribes population in different towns. Ahwa (CT) has the maximum percentage of scheduled castes and that of scheduled tribes is highest in Saputara (NA). Saputara (NA) has the lowest percentage of Scheduled castes and Waghai (CT) has the lowest percentage of Scheduled tribes.

**Table 18****Sex Ratio among Scheduled Castes and Scheduled Tribes (Rural) In CD Blocks, 2011**

Sr. No.	Name of C.D. Block	Scheduled Castes Sex Ratio	Scheduled Tribes Sex Ratio
1	2	3	4
1	0200-The Dangs	888	1004
<b>Total</b>		<b>888</b>	<b>1004</b>

Table 18 gives the sex ratio of Scheduled castes and Scheduled tribes in the CD Blocks (rural) of The Dangs. The Dangs has scheduled castes sex ratio of 888 and that of Scheduled tribes is 1004.

**Table 19****Sex Ratio among Scheduled Castes and Scheduled Tribes in Towns, 2011**

Sr. No.	Name of Town	Scheduled Castes Sex Ratio	Scheduled Tribes Sex Ratio
1	2	3	4
1	802613-Saputara (NA)	1421	2053
2	522842-Waghai (CT)	1265	973
3	522843-Ahwa (CT)	1000	969
<b>District (Urban): 489-The Dangs</b>		<b>1051</b>	<b>1083</b>

Table 19 gives the sex ratio of scheduled castes and scheduled tribes in all the towns of The Dangs. The Dangs (Urban) scheduled castes sex ratio is 1051 and that of scheduled tribes is 1083. Among all the towns, Saputara (NA) has the highest scheduled castes and Scheduled tribes sex ratio of 1421 and 2053 respectively. Ahwa (CT) has the lowest scheduled castes and Scheduled tribes sex ratio of 1000 and 969 respectively.

**Table 20****Number of Literates and Illiterates, Percentage of Literates by Sex in Sub-Districts, 2011**

Sr. No.	Name of Sub-District	Total/Rural/Urban	Number of Literates and Illiterates						Literacy Rate			Gap in Male-Female Literacy Rate
			Number of Literates			Number of Illiterates			Persons	Males	Females	
			Persons	Males	Females	Persons	Males	Females				
1	2	3	4	5	6	7	8	9	10	11	12	13
1	03921-The Dangs	Total	140968	77314	63654	87323	36507	50816	75.16	83.06	67.38	15.68
		Rural	121597	67400	54197	82007	34310	47697	73.42	81.80	65.12	16.68

Sr. No.	Name of Sub-District	Total/ Rural/ Urban	Number of Literates and Illiterates						Literacy Rate			Gap in Male-Female Literacy Rate
			Number of Literates			Number of Illiterates			Persons	Males	Females	
			Persons	Males	Females	Persons	Males	Females				
1	2	3	4	5	6	7	8	9	10	11	12	13
District: The Dangs(489)	Urban		19371	9914	9457	5316	2197	3119	88.32	92.79	84.08	8.71
	Total		140968	77314	63654	87323	36507	50816	75.16	83.06	67.38	15.68
	Rural		121597	67400	54197	82007	34310	47697	73.42	81.80	65.12	16.68
	Urban		19371	9914	9457	5316	2197	3119	88.32	92.79	84.08	8.71

Table 20 represents the number of literates, illiterates, literacy rate by sex and male female gap in literacy rates in The Dangs sub district. From the table we can analyze that District has a literacy rate of 75 percent. 83 and 67 percent are respectively the male and female literacy rates. Gap in male and female literacy rates is 16 percent.

**Table 21**  
**Number of Literates and Illiterates, Percentage of Literates by Sex in CD Blocks (Rural), 2011**

Sr. No.	Name of CD Block	Number of Literates and Illiterates						Literacy Rate			Gap in Male-Female Literacy Rate
		Number of Literates			Number of Illiterates			Persons	Males	Females	
		Persons	Males	Females	Persons	Males	Females				
1	2	3	4	5	6	7	8	9	10	11	12
1	0200-The Dangs	121597	67400	54197	82007	34310	47697	73.42	81.80	65.12	16.68
	<b>Total</b>	<b>121597</b>	<b>67400</b>	<b>54197</b>	<b>82007</b>	<b>34310</b>	<b>47697</b>	<b>73.42</b>	<b>81.80</b>	<b>65.12</b>	<b>16.68</b>

Table 21 gives the number of literates, illiterates, literacy rates and male female gap in literacy rates in the only CD Block (Rural) of The Dangs district. Rural literacy rate for the district is 73 percent. For male it is 82 percent and for female it is 65 percent. Male female literacy gap for the CD Block is 17 percent.

**Table 22**  
**Distribution of Villages by Literacy Rate Range, 2011**

Range of Literacy Rate for Villages	Number of Inhabited Villages	Percentage Distribution of Villages	Population	Percentage Distribution of Population
1	2	3	4	5
0	0	0	0	0
1 - 10	0	0	0	0
11 - 20	0	0	0	0
21 - 30	0	0	0	0
31 - 40	2	0.65	845	0.42
41 - 50	8	2.60	5322	2.61
51 - 60	37	12.01	20720	10.18
61 - 70	72	23.38	42869	21.06
71 - 80	114	37.01	79867	39.23
81 - 90	63	20.45	46133	22.66
91 - 99	12	3.90	7848	3.85

Range of Literacy Rate for Villages	Number of Inhabited Villages	Percentage Distribution of Villages	Population	Percentage Distribution of Population
1	2	3	4	5
100	0	0	0	0
<b>District: The Dangs(489)</b>	<b>308</b>	<b>100.00</b>	<b>203604</b>	<b>100.00</b>

Literacy rate for District: 73.42

Table 22 distributes all the villages of the district by range of literacy rate. 10 villages have literacy rate less than 50 percent. Maximum number of villages i.e. 114 lies in the literacy rate range of 71-80, it covers 39 percent of total population. 72 villages covering 21 percent population have literacy rates 61-70. 12 villages with 4 percent of total population have literacy rate in the range 91-99.

**Table 23**  
**Number of Literates and Illiterates, Percentage of Literates by Sex in Towns, 2011**

Sr. No.	Name of Town	Number of Literates and Illiterates						Literacy Rate			Gap in Male-Female Literacy Rate
		Number of Literates			Number of Illiterates			Literacy Rate			
		Persons	Males	Females	Persons	Males	Females	Persons	Males	Females	
1	2	3	4	5	6	7	8	9	10	11	12
1	802613-Saputara (NA)	2349	795	1554	619	236	383	87.42	89.73	86.29	3.44
2	522842-Waghai (CT)	5016	2740	2276	1699	663	1036	84.12	90.43	77.60	12.83
3	522843-Ahwa (CT)	12006	6379	5627	2998	1298	1700	90.39	94.25	86.38	7.87
<b>District (Urban): The Dangs (489)</b>		<b>19371</b>	<b>9914</b>	<b>9457</b>	<b>5316</b>	<b>2197</b>	<b>3119</b>	<b>88.32</b>	<b>92.79</b>	<b>84.08</b>	<b>8.71</b>

Table 23 shows the number of literates, illiterates and literacy rate in all the towns of the district. It can be analyzed from the table that all the towns of the district have literacy rate more than 80 percent. Among all the three towns, Ahwa (CT) has the highest literacy rate of 90 percent with male female literacy gap of 8 percent. On the other hand the Waghai (CT) has the lowest literacy rate of 84 percent with highest male female literacy gap of 13 percent. Lowest male female literacy gap is found in Saputara (NA) (3%)

**Table 24**  
**Number of Scheduled Castes Literates and Illiterates, Percentage of Literates by Sex in CD Blocks (Rural), 2011**

Sr. No.	Name of CD Block	Number of Literates and Illiterates						Literacy Rate			Gap in Male-Female Literacy Rate
		Number of Literates			Number of Illiterates			Literacy Rate			
		Persons	Males	Females	Persons	Males	Females	Persons	Males	Females	
1	2	3	4	5	6	7	8	9	10	11	12
1	0200-The Dangs	116	67	49	35	13	22	88.55	93.06	83.05	10.01
<b>Total</b>		<b>116</b>	<b>67</b>	<b>49</b>	<b>35</b>	<b>13</b>	<b>22</b>	<b>88.55</b>	<b>93.06</b>	<b>83.05</b>	<b>10.01</b>

Table 24 gives CD Block (Rural) wise number of literates, illiterates and literacy rate for scheduled castes population. Scheduled castes literacy rate for the district is 89 percent. For male it is 93 percent and for female it is 83 percent.

**Table 25**  
**Distribution of Villages by Literacy Rate Range for Scheduled Castes Population**  
**(Rural), 2011**

Range of Literacy Rate for Villages	Number of Inhabited Villages having Scheduled Castes	Percentage Distribution of Villages	Scheduled Castes Population	Percentage Distribution of Population
1	2	3	4	5
0	5	15.15	10	6.62
1 - 10	0	0.00	0	0.00
11 - 20	0	0.00	0	0.00
21 - 30	0	0.00	0	0.00
31 - 40	0	0.00	0	0.00
41 - 50	1	3.03	7	4.64
51 - 60	0	0.00	0	0.00
61 - 70	0	0.00	0	0.00
71 - 80	1	3.03	4	2.65
81 - 90	3	9.09	33	21.85
91 - 99	1	3.03	13	8.61
100	22	66.67	84	55.63
<b>Total</b>	<b>33</b>	<b>100.00</b>	<b>151</b>	<b>100.00</b>

*District Scheduled castes Literacy rate: 88.55*

Table 25 distributes all the villages of the district by range of literacy rate for scheduled castes population. Only 33 villages out of 308 have scheduled castes population. There are 5 villages having zero literacy rates as these villages altogether have 10 scheduled caste population and all of them are illiterate. Maximum number of villages i.e. 22 out of 33, lies in the 100 percent literacy rate range as they together have 84 population.

**Table 26**  
**Number of Scheduled Castes Literates and Illiterates, Percentage of Literates by Sex**  
**in Towns, 2011**

Sr. No.	Name of Town	Number of Literates and Illiterates						Literacy Rate			Gap in Male-Female Literacy Rate
		Number of Literates			Number of Illiterates			Persons	Males	Females	
		Persons	Males	Females	Persons	Males	Females				
1	2	3	4	5	6	7	8	9	10	11	12
1	802613-Saputara (NA)	36	15	21	10	4	6	94.74	93.75	95.45	-1.70
2	522842-Waghahi (CT)	89	43	46	22	6	16	91.75	97.73	86.79	10.94
3	522843-Ahwa (CT)	528	269	259	156	73	83	90.10	93.40	86.91	6.49
<b>District: The Dangs (489)</b>		<b>653</b>	<b>327</b>	<b>326</b>	<b>188</b>	<b>83</b>	<b>105</b>	<b>90.57</b>	<b>93.97</b>	<b>87.40</b>	<b>6.57</b>

Table 26 shows the number of literates, illiterates and literacy rate in all the towns of the district for scheduled castes population. It can be analyzed from the table that Saputara (NA) has the highest (95%) and Ahwa (CT) has the lowest (90%) literacy rate among scheduled castes. Male and female literacy gap is least for Saputara (NA) and highest for Waghahi (CT).



**Table 27**  
**Number and Percentage of Scheduled Tribes Literates and Illiterates by Sex**  
**in CD Blocks (Rural), 2011**

Sr. No.	Name of CD Block	Number of Literates and Illiterates						Literacy Rate			Gap in Male-Female Literacy Rate
		Number of Literates			Number of Illiterates			Persons	Males	Females	
		Persons	Males	Females	Persons	Males	Females				
1	2	3	4	5	6	7	8	9	10	11	12
1	0200-The Dangs	119278	66127	53151	80860	33761	47099	73.26	81.71	64.91	16.80
<b>Total</b>		<b>119278</b>	<b>66127</b>	<b>53151</b>	<b>80860</b>	<b>33761</b>	<b>47099</b>	<b>73.26</b>	<b>81.71</b>	<b>64.91</b>	<b>16.80</b>

Table 27 gives the number of literates, illiterates and literacy rate for scheduled tribes in the only CD Block (Rural) of the district. Scheduled tribes literacy rate for the district is 73 percent and 82 and 65 percent are respectively the male and female literacy rate respectively.

**Table 28**  
**Distribution of Villages by Literacy Rate Range for Scheduled Tribes Population**  
**(Rural), 2011**

Range of Literacy Rate for Villages	Number of Inhabited Villages Having Scheduled Tribes	Percentage Distribution of Villages	Scheduled Tribes Population	Percentage Distribution of Population
1	2	3	4	5
0	0	0.00	0	0.00
1 - 10	0	0.00	0	0.00
11 - 20	0	0.00	0	0.00
21 - 30	0	0.00	0	0.00
31 - 40	2	0.65	843	0.42
41 - 50	7	2.27	4363	2.18
51 - 60	38	12.34	21527	10.76
61 - 70	72	23.38	42639	21.30
71 - 80	115	37.34	79878	39.91
81 - 90	62	20.13	43232	21.60
91 - 99	12	3.90	7656	3.83
100	0	0.00	0	0.00
<b>District: The Dangs(489)</b>	<b>308</b>	<b>100.00</b>	<b>200138</b>	<b>100.00</b>

*Literacy rate for District: 73.26*

Table 28 distributes all the villages having scheduled tribe population, by range of literacy rate. There are total 308 villages have literates among scheduled tribe population. Maximum number of villages i.e. 115 lies in the range of 71-80; which covers 40 percent of scheduled tribe population. 72 villages covering 21 percent of scheduled tribe population have literacy rate in the range of 61-70.

**Table 29**  
**Number and Percentage of Scheduled Tribes Literates and Illiterates by Sex in Towns, 2011**

Sr. No.	Name of Town	Number of Literates And Illiterates						Literacy Rate			Gap in Male-Female Literacy Rate
		Number of Literates			Number of Illiterates			Persons	Males	Females	
		Persons	Males	Females	Persons	Males	Females				
1	2	3	4	5	6	7	8	9	10	11	12
1	802613-Saputara (NA)	1887	585	1302	537	209	328	86.01	87.31	85.43	1.88
2	522842-Waghahi (CT)	2814	1544	1270	1028	403	625	81.68	88.28	74.88	13.40
3	522843-Ahwa (CT)	7878	4156	3722	1791	754	1037	90.96	94.82	87.00	7.82
	<b>District (Urban): The Dangs(489)</b>	<b>12579</b>	<b>6285</b>	<b>6294</b>	<b>3356</b>	<b>1366</b>	<b>1990</b>	<b>87.97</b>	<b>92.40</b>	<b>83.94</b>	<b>8.46</b>

Table 29 gives number of literates, illiterates and literacy rate for scheduled tribes in all the towns of the district. In The Dangs district (Urban) scheduled tribe literacy rate is 88 percent with male female literacy gap 8 percent. Among all the towns Ahwa (CT) has the highest literacy rate of 91 percent with 8 percent male female literacy gap and Waghahi (CT) has the lowest literacy rate of 82 percent and highest male and female literacy gap of 13 percent.

**Table 30**  
**Number and Percentage of Main Workers, Marginal Workers, and Non-Workers by Sex in Tehsils, 2011**

Sr. No.	Name of Tehsil	Persons/ Males/ Females	Total Population	Main Workers		Marginal Workers		Total Workers (Main and Marginal Workers)		Non Workers		
				Number	%	Number	%	Number	%	Number	%	
				1	2	3	4	5	6	7	8	9
1	03921-The Dangs	Persons	228291	88038	38.56	30219	13.24	118257	51.80	110034	48.20	
		Males	113821	53926	47.38	7403	6.50	61329	53.88	52492	46.12	
		Females	114470	34112	29.80	22816	19.93	56928	49.73	57542	50.27	
		<b>Persons</b>	<b>228291</b>	<b>88038</b>	<b>38.56</b>	<b>30219</b>	<b>13.24</b>	<b>118257</b>	<b>51.80</b>	<b>110034</b>	<b>48.20</b>	
		<b>District: The Dangs (489)</b>	<b>Males</b>	<b>113821</b>	<b>53926</b>	<b>47.38</b>	<b>7403</b>	<b>6.50</b>	<b>61329</b>	<b>53.88</b>	<b>52492</b>	<b>46.12</b>
		<b>Females</b>	<b>114470</b>	<b>34112</b>	<b>29.80</b>	<b>22816</b>	<b>19.93</b>	<b>56928</b>	<b>49.73</b>	<b>57542</b>	<b>50.27</b>	

Table 30 represents the number and percentage of main, marginal and non-workers by sex in The Dangs sub district. Total workers (main + marginal) in the district are 52 percent. Percentage of male workers and female workers are 54 and 50 percent respectively. In case of main worker proportion of male worker (47%) is higher whereas for marginal worker proportion of female worker (20%) is more.

**Table 31**  
**Number and Percentage of Main Workers, Marginal Workers and Non-Workers by Sex in CD Blocks, 2011**

Sr. No.	Name of CD Block	Persons/ Males/ Females	Total Population	Main Workers		Marginal Workers		Total Workers (Main and Marginal Workers)		Non Workers	
				Number	%	Number	%	Number	%	Number	%
1	2	3	4	5	6	7	8	9	10	11	12
1	0200-The Dangs	Persons	203604	81533	40.04	29353	14.42	110886	54.46	92718	45.54
		Males	101710	48807	47.99	6951	6.83	55758	54.82	45952	45.18
		Females	101894	32726	32.12	22402	21.99	55128	54.10	46766	45.90
		<b>Persons</b>	<b>203604</b>	<b>81533</b>	<b>40.04</b>	<b>29353</b>	<b>14.42</b>	<b>110886</b>	<b>54.46</b>	<b>92718</b>	<b>45.54</b>
	<b>Total</b>	<b>Males</b>	<b>101710</b>	<b>48807</b>	<b>47.99</b>	<b>6951</b>	<b>6.83</b>	<b>55758</b>	<b>54.82</b>	<b>45952</b>	<b>45.18</b>
		<b>Females</b>	<b>101894</b>	<b>32726</b>	<b>32.12</b>	<b>22402</b>	<b>21.99</b>	<b>55128</b>	<b>54.10</b>	<b>46766</b>	<b>45.90</b>

Table 31 gives the same details as that of table 30 but for CD Block (Rural). The Dangs CD Block has the 54 percent total workers and 46 percent are non-workers.

**Table 32**  
**Number and Percentage of Main Workers, Marginal Workers, and Non-Workers by Sex in Towns, 2011**

Sr. No.	Name of Town	Persons/ Males/ Females	Total Population	Main Workers		Marginal Workers		Total Workers (Main and Marginal Workers)		Non Workers	
				Number	%	Number	%	Number	%	Number	%
1	2	3	4	5	6	7	8	9	10	11	12
1	802613-Saputara (NA)	Persons	2968	595	20.05	45	1.52	640	21.56	2328	78.44
		Males	1031	449	43.55	33	3.20	482	46.75	549	53.25
		Females	1937	146	7.54	12	0.62	158	8.16	1779	91.84
2	522842-Waghahi (CT)	Persons	6715	1768	26.33	410	6.11	2178	32.43	4537	67.57
		Males	3403	1480	43.49	200	5.88	1680	49.37	1723	50.63
		Females	3312	288	8.70	210	6.34	498	15.04	2814	84.96
3	522843-Ahwa (CT)	Persons	15004	4142	27.61	411	2.74	4553	30.35	10451	69.65
		Males	7677	3190	41.55	219	2.85	3409	44.41	4268	55.59
		Females	7327	952	12.99	192	2.62	1144	15.61	6183	84.39
		<b>Persons</b>	<b>24687</b>	<b>6505</b>	<b>26.35</b>	<b>866</b>	<b>3.51</b>	<b>7371</b>	<b>29.86</b>	<b>17316</b>	<b>70.14</b>
	<b>District(Urban):</b>	<b>Males</b>	<b>12111</b>	<b>5119</b>	<b>42.27</b>	<b>452</b>	<b>3.73</b>	<b>5571</b>	<b>46.00</b>	<b>6540</b>	<b>54.00</b>
	<b>The Dangs (489)</b>	<b>Females</b>	<b>12576</b>	<b>1386</b>	<b>11.02</b>	<b>414</b>	<b>3.29</b>	<b>1800</b>	<b>14.31</b>	<b>10776</b>	<b>85.69</b>

Table 32 shows the percentage of main, marginal and non-workers in all the towns of the district. Percentage of total workers is highest in Waghahi (CT) (32%) and least for Saputara (NA) (22%).

**Table 33**  
**Distribution of Workers by Sex in Four Categories of Economic Activity in**  
**Sub-District, 2011**

Sr. No.	Name of Sub-District	Persons/ Males/ Females	Total Population	Total Workers (Main + Marginal Workers)	Category of Workers							
					Cultivators		Agricultural Labourers		Household Industry Workers		Other Workers	
					Number	%	Number	%	Number	%	Number	%
1	2	3	4	5	6	7	8	9	10	11	12	13
1	03921-The Dangs	Persons	228291	118257	64561	54.59	40486	34.24	1172	0.99	12038	10.18
		Males	113821	61329	36828	60.05	15590	25.42	588	0.96	8323	13.57
		Females	114470	56928	27733	48.72	24896	43.73	584	1.03	3715	6.53
		<b>Persons</b>	<b>228291</b>	<b>118257</b>	<b>64561</b>	<b>54.59</b>	<b>40486</b>	<b>34.24</b>	<b>1172</b>	<b>0.99</b>	<b>12038</b>	<b>10.18</b>
		<b>District: The Dangs (489)</b>	<b>Males</b>	<b>113821</b>	<b>61329</b>	<b>36828</b>	<b>60.05</b>	<b>15590</b>	<b>25.42</b>	<b>588</b>	<b>0.96</b>	<b>8323</b>
		Females	114470	56928	27733	48.72	24896	43.73	584	1.03	3715	6.53

Table 33 represents distribution of workers by sex in four categories of economic activity (cultivators, agricultural labourers, household industry workers and other workers) in the sub district. Percentage of cultivators in the sub district or district is 55 percent and that of agricultural labourers is 34 percent. 1 percent are household industry workers and 10 percent are other workers.

**Table 34**  
**Distribution of Workers by Sex in Four Categories of Economic Activity in CD Blocks, 2011**

Sr. No.	Name of CD Block	Persons/ Males/ Females	Total Population	Total Workers (Main + Marginal Workers)	Category Of Workers							
					Cultivators		Agricultural Labourers		Household Industry Workers		Other Workers	
					Number	%	Number	%	Number	%	Number	%
1	2	3	4	5	6	7	8	9	10	11	12	13
1	0200-The Dangs	Persons	203604	110886	64454	58.13	39508	35.63	771	0.70	6153	5.55
		Males	101710	55758	36753	65.92	14904	26.73	346	0.62	3755	6.73
		Females	101894	55128	27701	50.25	24604	44.63	425	0.77	2398	4.35
		<b>Persons</b>	<b>203604</b>	<b>110886</b>	<b>64454</b>	<b>58.13</b>	<b>39508</b>	<b>35.63</b>	<b>771</b>	<b>0.70</b>	<b>6153</b>	<b>5.55</b>
		<b>Total</b>	<b>Males</b>	<b>101710</b>	<b>55758</b>	<b>36753</b>	<b>65.92</b>	<b>14904</b>	<b>26.73</b>	<b>346</b>	<b>0.62</b>	<b>3755</b>
		Females	101894	55128	27701	50.25	24604	44.63	425	0.77	2398	4.35

Table 34 gives distribution of workers by sex in four categories of economic activity in the CD Blocks (Rural). Percentage of cultivators is less as compared to agricultural laborers. Rural percentage of cultivators for the district is 58 percent and 36 percent for agricultural laborers, 1 percent are household industry workers and 6 percent are other workers. Percentage of male workers as cultivators dominates the females and reverse is the situation for agricultural laborers.

**Table 35**  
**Distribution of Workers by Sex in Four Categories of Economic Activity in Towns, 2011**

Sr. No.	Name of Town	Persons/ Males/ Females	Total Population	Total Workers (Main + Marginal Workers)	Category Of Workers							
					Cultivators		Agricultural Labourers		Household Industry Workers		Other Workers	
					Number	%	Number	%	Number	%	Number	%
1	2	3	4	5	6	7	8	9	10	11	12	13
1	802613- Saputara (NA)	Persons	2968	640	4	0.62	299	46.72	1	0.16	336	52.50
		Males	1031	482	4	0.83	216	44.81	0	0.00	262	54.36
		Females	1937	158	0	0.00	83	52.53	1	0.63	74	46.84
2	522842-Waghai (CT)	Persons	6715	2178	29	1.33	70	3.21	307	14.10	1772	81.36
		Males	3403	1680	25	1.49	42	2.50	175	10.42	1438	85.60
		Females	3312	498	4	0.80	28	5.62	132	26.51	334	67.07
3	522843-Ahwa (CT)	Persons	15004	4553	74	1.63	609	13.38	93	2.04	3777	82.96
		Males	7677	3409	46	1.35	428	12.56	67	1.97	2868	84.13
		Females	7327	1144	28	2.45	181	15.82	26	2.27	909	79.46
<b>District (Urban): The Dangs(489)</b>	<b>Persons</b>	<b>24687</b>	<b>7371</b>	<b>107</b>	<b>1.45</b>	<b>978</b>	<b>13.27</b>	<b>401</b>	<b>5.44</b>	<b>5885</b>	<b>79.84</b>	
	<b>Males</b>	<b>12111</b>	<b>5571</b>	<b>75</b>	<b>1.35</b>	<b>686</b>	<b>12.31</b>	<b>242</b>	<b>4.34</b>	<b>4568</b>	<b>82.00</b>	
	<b>Females</b>	<b>12576</b>	<b>1800</b>	<b>32</b>	<b>1.78</b>	<b>292</b>	<b>16.22</b>	<b>159</b>	<b>8.83</b>	<b>1317</b>	<b>73.17</b>	

Table 35 gives the distribution of workers by sex in four categories of economic activity in all the towns of the district. Naturally in all the towns' percentage of other workers for both male and female are more as compared to other three economic activities. Ahwa (CT) has the highest percentage (83%) of other workers where male and female percentage are 84 percent and 79 percent respectively and Saputara (NA) has the lowest of 53 percent.

## (vi) Brief Analysis of the Village Directory and Town Directory Data Based on Inset Tables 36 to 45

**Table 36: Distribution of Villages According to Availability of Different Amenities, 2011**

Sr. No.	Name of CD Block	Number of Inhabited Villages	Type of Amenity Available				
			Education*	Medical^	Drinking Water	Post Office #	Telephone **
1	2	3	4	5	6	7	8
1	0200-The Dangs	308	305 (99.03)	58 (18.83)	308 (100)	42 (13.64)	308 (100)
<b>Total</b>		<b>308</b>	<b>305 (99.03)</b>	<b>58 (18.83)</b>	<b>308 (100)</b>	<b>42 (13.64)</b>	<b>308 (100)</b>

Sr. No.	Name of CD Block	Type of Amenity Available				
		Transport Communications \$	Banks@	Agricultural Credit Societies	Approach By Pucca Road	Power Supply
1	2	9	10	11	12	13
1	0200-The Dangs	281 (91.23)	2 (0.65)	24 (7.79)	293 (95.13)	308 (100)
<b>Total</b>		<b>281 (91.23)</b>	<b>2 (0.65)</b>	<b>24 (7.79)</b>	<b>293 (95.13)</b>	<b>308 (100)</b>

Note: - \* Education includes all Education Facilities.

^ Medical includes all Medical Facilities.

# Post office includes Post Office, Telegraph Office and Post and Telegraph Office.

\$ Transport Communication includes Bus Service, Rail Facility and Navigable Waterways.

@ Bank includes Commercial Bank and Co-operative Bank.

\*\* Telephone includes Telephone, PCO and Mobile.

Percentage are given in brackets.

Table 36 given above shows the CD Block (Rural) wise distribution of villages according to the availability of different amenities such as education, medical, improved drinking water, post office, telephone, transport communication, banks, agricultural credit societies, pucca road connectivity and power supply. Out of 308 inhabited villages in the district, 305 (99.03%) villages have educational facility. Medical facilities are available in 58 (18.83) villages of the total inhabited villages. All 308 (100%) inhabited villages of the district have any kind of drinking water facility like tap, well, a hand pump, a tube well, etc. 42 (13.64%) villages have post office. Telephone facility has reached to all the villages and 281 (91.23%) villages of the district are connected with the transport facility. Agricultural credit societies are available in 24 (7.79%) villages. Only 2 (0.65%) villages have banking facility, 293 (95.13%) villages are linked by pucca approach roads and all villages of the district have power supply.

**Table 37: Number and Percentage of Rural Population Served By Different Amenities, 2011**

Sr. No.	Name of CD Block	Total Population of Inhabited Villages	Type of Amenity Available				
			Education*	Medical^	Drinking Water	Post Office #	Telephone **
1	2	3	4	5	6	7	8
1	0200-The Dangs	203604	202342 (99.38)	57240 (28.11)	203604 (100)	48978 (24.06)	203604 (100)
<b>Total</b>		<b>203604</b>	<b>202342 (99.38)</b>	<b>57240 (28.11)</b>	<b>203604 (100)</b>	<b>48978 (24.06)</b>	<b>203604 (100)</b>

Sr. No.	Name of CD Block	Type of Amenity Available				
		Transport Communications \$	Banks@	Agricultural Credit Societies	Approach By Pucca Road	Power Supply
1	2	9	10	11	12	13
1	0200-The Dangs	189331 (92.99)	4058 (1.99)	18913 (9.29)	196046 (96.29)	203604 (100)
	<b>Total</b>	<b>189331 (92.99)</b>	<b>4058 (1.99)</b>	<b>18913 (9.29)</b>	<b>196046 (96.29)</b>	<b>203604 (100)</b>

Note:- \* Education includes all Education Facilities.

^ Medical includes all Medical Facilities.

# Post office includes Post Office, Telegraph Office and Post and Telegraph Office.

\$ Transport Communication includes Bus Service, Rail Facility and Navigable Waterways.

@ Bank includes Commercial Bank and Co-operative Bank.

\*\* Telephone includes Telephone, PCO and Mobile.

Percentage are given in brackets.

Table 37 gives the details about the number and percentage of rural population served by different amenities. Out of total population of 2,03,604 persons in the district, 2,02,342 (99.38%) persons have educational facility. 57,240 (28.11%) population has medical facilities and all the persons have the facilities of drinking water. Post office facilities are available to 48,978 (24.06%) population. Telephone facility has reached to all the population and 1,89,331 (92.99%) population of the district have transport communication facility. Banking facilities are available to 4,058 (1.99%) population of the district. 18,193 (9.29%) of the population have the facility of agricultural credit societies, 1,96,046 (96.29%) population have been provided pucca roads facility. Power supply is available to all rural population in the district.

So, from above analysis, we can say that villages have facilities like education, drinking water, telephone, transport communications, pucca road and power supply are satisfactory. But facilities like medical, post-office, banks and agricultural credit societies are not enough or satisfactory.

**Table 38: Distribution of Villages Not Having Certain Amenities, Arranged by Distance Ranges from the Places Where These are Available, 2011**

Village Not Having the Amenity of	Distance Range of Place From the Villages Where the Amenity is Available				Total (Col. 2-4)
	Less than 5 kilometers	5-10 kilometers	10+ kilometers		
1	2	3	4	5	
1. Education:-					
(a) Primary School	0	3	0	3	
(b) Middle School	0	0	0	0	
(c) Degree College	1	13	294	308	
2. Medical:-					
(a) Hospital	1	12	295	308	
(b) PHC	28	117	155	300	
3. Post Office-	266	0	0	266	
4. Telephone	0	0	0	0	
5. Bus Service	5	11	11	27	
6. Bank:-					
(a) Commercial Bank	1	13	292	306	
(b) Co-operative Bank	6	39	263	308	
7. Agricultural Credit Societies	11	32	241	284	

**Degree College** includes Art, Engineering and Medicine

**Hospital** includes Allopathic & Alternative Medicine

**Post office** includes post office, telegraph office and post & telegraph office

**Telephone** includes Telephone, PCO and mobiles

**Bus** includes private and public

There is no concept of **Middle School** in Gujarat.

Table 38 shows that different types of amenity not available to the villages, here we observe 3 villages do not have primary school facility in which 3 villages have this facility within 5 to 10 km radius. Out of 308 villages, 294 villages have degree collage in radius of more than 10 km, 13 villages have this facility within 5 to 10 km radius and 1 village have this facility within less than 5 km area.

Medical facility is one of the most important facilities for people. Here we can see the most of the villages are far away from the hospital located. Out of 308 villages, 295 villages is in the range of more than 10 km radius, only 1 village having hospital within 5 km radius and 12 villages are in 5 to 10 km range for using medical facility. In other hand public health center is present for 28 villages which have PHC facility within 5 km radius, 117 villages are in 5 to 10 km radius and 155 villages are in more than 10 km radius. So here we can say that facility of PHC little improved in this district.

266 Villages have post office facility within 5 km in the District. Commercial banking facility is not available to 306 villages in which 1 village have banking facility within 5 km radius, 13 villages have banking facility within 5 to 10 km radius and 292 villages have banking facility available to more than 10 km radius. As many as co-operative banking facility is not available to 308 villages in which 6 villages have banking facility within 5 km radius, 39 villages have banking facility within 5 to 10 km radius and 263 villages have banking facility available to more than 10 km radius.

Agriculture credit societies are not available to 284 villages in which 11 villages have that facility within 5 km radius, also 32 and 241 villages have that facility within 5 to 10 km and more than 10 km radius respectively.

**Table 39: Distribution of Villages According to the Distance from The Nearest Statutory Town and Availability of Different Amenities, 2011**

Distance Range From The Nearest Statutory Town (In Kilometers)	Number/ Percentage	Number of Inhabited Villages In Each Range	Type of Amenity Available			
			Education*	Medical^	Post Office#	Telephone **
1	2	3	4	5	6	7
Less than 5	Number	1	1	0	0	1
	Percentage		100	0	0	100
5 - 15	Number	43	43	6	9	43
	Percentage		100	13.95	20.93	100
16- 50	Number	241	238	49	30	241
	Percentage		98.76	20.33	12.45	100
51+	Number	23	23	3	3	23
	Percentage		100	13.04	13.04	100
Unspecified	Number	0	0	0	0	0
	Percentage		0	0	0	0
<b>Total</b>	<b>Number</b>	<b>308</b>	<b>305</b>	<b>58</b>	<b>42</b>	<b>308</b>
	<b>Percentage</b>		<b>99.03</b>	<b>18.83</b>	<b>13.64</b>	<b>100</b>



Distance Range From The Nearest Statutory Town (In Kilometers)	Number/ Percentage	Type Of Amenity Available			
		Transport Communications \$	Banks @	Agricultural Credit Societies	Approach By Pucca Road
1	2	8	9	10	11
Less than 5	Number	1	0	0	1
	Percentage	100	0	0	100
5 - 15	Number	38	0	2	42
	Percentage	88.37	0	4.65	97.67
16- 50	Number	220	2	19	228
	Percentage	91.29	0.83	7.88	94.61
51+	Number	22	0	3	22
	Percentage	95.65	0	13.04	95.65
Unspecified	Number	0	0	0	0
	Percentage	0	0	0	0
<b>Total</b>	<b>Number</b>	<b>281</b>	<b>2</b>	<b>24</b>	<b>293</b>
	<b>Percentage</b>	<b>91.23</b>	<b>0.65</b>	<b>7.79</b>	<b>95.13</b>

Note: - \* Education includes all Education Facilities.

^ Medical includes all Medical Facilities.

# Post office includes Post Office, Telegraph Office and Post and Telegraph Office.

\$ Transport Communication includes Bus Service, Rail Facility and Navigable Waterways.

@ Bank includes Commercial Bank and Co-operative Bank.

\*\* Telephone includes Telephone, PCO and Mobile.

Table 39 shows the distribution of villages according to four ranges of the distance from the nearest statutory town along with number of villages and availability of different amenities. Out of 308 inhabited villages, 1 village at a distance of less than 5 km from the nearest town in which amenities like medical, post-office and bank and agriculture facilities not available. Out of total of 308 villages, 43 villages are situated at the distance of 5 km to 15 km from the statutory towns, of these 43 villages, all the villages having educational facilities, 6 villages having medical facility, 9 villages are having post office, all villages have telephone facility, 38 villages have transport and communication facility, none of villages have facilities of bank facility, 2 villages have agricultural credit society and 42 villages have pucca road facility.

Out of total village, 241 village are located at a distance of 16-50 km from the statutory town. 238 villages have education facility, 49 villages have medical facility, 30 villages have post office facility, all villages have telephone facility, 220 villages have transport communications facility, only 2 villages in this range have bank facility, 19 villages have facility of agricultural credit societies and 228 villages approach by pucca roads facility. As many as only 23 village is located at a distance of more than 51 km. in which education, telephone, transport communications and pucca road amenities are available in most of the villages and rest of facilities are not available to most of the villages.

Here we observe that education, telephone, transport communications and pucca road amenities are available in most of the villages. But in other hand rest of the facilities are not enough in this district.

**Table 40: Distribution of Villages According to Population Range and Amenities Available, 2011**

Population Range	Number\ Percentage	Number of Inhabited Villages In Each Range	Type of Amenity Available				
			Education*	Medical^	Drinking Water	Post Office #	Telephone **
1	2	3	4	5	6	7	8
1-499	Number	125	123	6	125	0	125
	Percentage		98.40	4.80	100	0	100
500-999	Number	133	133	32	133	20	133
	Percentage		100	24.06	100	15.04	100
1000 - 1999	Number	47	46	17	47	19	47
	Percentage		97.87	36.17	100	40.43	100
2000 - 4999	Number	3	3	3	3	3	3
	Percentage		100	100	100	100	100
5000 - 9999	Number	0	0	0	0	0	0
	Percentage		0	0	0	0	0
10000 +	Number	0	0	0	0	0	0
	Percentage		0	0	0	0	0
<b>District Total</b>	<b>Number</b>	<b>308</b>	<b>305</b>	<b>58</b>	<b>308</b>	<b>42</b>	<b>308</b>
	<b>Percentage</b>		<b>99.03</b>	<b>18.83</b>	<b>100</b>	<b>13.64</b>	<b>100</b>

Population Range	Number/ Percentage	Type of Amenity Available				
		Transport communications §	Banks@	Agricultural Credit Societies	Approach By Pucca Road	Power Supply
1	2	9	10	11	12	13
1-499	Number	110	0	5	115	125
	Percentage	88.00	0	4.00	92.00	100
500-999	Number	123	0	14	129	133
	Percentage	92.48	0	10.53	96.99	100
1000 - 1999	Number	45	1	5	46	47
	Percentage	95.74	2.13	10.64	97.87	100
2000 - 4999	Number	3	1	0	3	3
	Percentage	100	33.33	0	100	100
5000 - 9999	Number	0	0	0	0	0
	Percentage	0	0	0	0	0
10000 +	Number	0	0	0	0	0
	Percentage	0	0	0	0	0
<b>District Total</b>	<b>Number</b>	<b>281</b>	<b>2</b>	<b>24</b>	<b>293</b>	<b>308</b>
	<b>Percentage</b>	<b>91.23</b>	<b>0.65</b>	<b>7.79</b>	<b>95.13</b>	<b>100</b>

Note:- \* Education includes all Education Facilities.

^ Medical includes all Medical Facilities.

# Post office includes Post Office, Telegraph Office and Post and Telegraph Office.

§ Transport Communication includes Bus Service, Rail Facility and Navigable Waterways.

@ Bank includes Commercial Bank and Co-operative Bank.

\*\* Telephone includes Telephone, PCO and Mobile.

Table 40 gives the distribution of villages according to different population ranges and amenities available. Out of 308 villages, none villages having population of 10,000 and more and population range of 5,000 to 9,999. There are 3 villages in the population range of 2,000

to 4,999, all of which have all of the above facilities except banking facility is in 1 village and none of villages have agriculture credit society facility. There are 125 villages in the population range of 1-499 persons. In that range amenities like medical, post-office, bank and agriculture credit societies not available to most of villages of this population range, rest of facilities are satisfactory.

Likewise if we can see the population in the range of 500-999 and 1000-1999, the picture is same, as in population range amenities like medical, post-office, bank and agriculture credit society are not much available in most of the villages in this population range.

**Table 41: Distribution of Villages According To Land Use, 2011**

Sr. No.	Name of CD Block	Number of Inhabited Villages	Total Area (In Hectares)	Percentage of Cultivable Area To Total Area	Percentage of Irrigated Area To Total Cultivable Area
1	2	3	4	5	6
1	0200-The Dangs	308	171306.20	35.44	1.81
<b>Total</b>		<b>308</b>	<b>171306.20</b>	<b>35.44</b>	<b>1.81</b>

Note:-Cultivable Area= Irrigated Area + Unirrigated Area

Table 41 gives the details about taluka wise distribution of villages according to it also gives details of total area cultivable area available from the total area and area irrigated from the cultivable area available in the inhabited villages in the district. Cultivated area includes irrigated as well as unirrigated area. There are 308 inhabited villages in the district having a total area of 171306.20 hectares. Of this, 35.44 percent area is cultivable and 1.81 percent of total cultivable area has irrigation facilities.

**Table 42: Schools/ Colleges per 10,000 Population in Towns, 2011**

Sr. No.	Name of The Town	Type of Educational Institution (Approx. Numbers)				
		Primary	Middle	Secondary / Matriculation	Senior Secondary	College*
1	2	3	4	5	6	7
1	802613-Saputara (NA)	13	0	10	10	0
2	522842-Waghai (CT)	4	0	3	1	0
3	522843-Ahwa (CT)	7	0	3	1	0
<b>Total</b>		<b>24</b>	<b>0</b>	<b>16</b>	<b>12</b>	<b>0</b>

Note: \* College includes Arts/ Science/ Commerce College (Degree Level and above)

There is no concept of **Middle School** in Gujarat.

Average data given into bracket.

Table 42 shows the availability of schools/colleges according to per 10,000 population in urban areas of The Dang district. There are 24 primary schools, 16 secondary schools and 12 senior secondary schools per 10,000 of population in the district.

**Table 43: Number of Beds in Medical Institutions in Towns, 2011**

Sr. No.	Name of The Town	Number of Beds in Medical Institutions per 10,000 Population (Approx. Numbers)
1	2	3
1	802613-Saputara (NA)	0
2	522842-Waghai (CT)	4

Sr. No.	Name of The Town	Number of Beds in Medical Institutions per 10,000 Population (Approx. Numbers)
1	2	3
3	522843-Ahwa (CT)	103
<b>Total</b>		<b>107</b>

Note: Average data given into bracket.

Table 43 gives the details about the number of beds in Medical Institutions per 10,000 population in each town of The Dang district. On an average there are 36 beds and total 107 per 10,000 population in urban areas of the district. The highest number of beds i.e. 103 are in Ahwa (CT) and the lowest number of 4 beds are in Waghai (CT). There is no bed facility in Saputara (NA).

**Table 44: Proportion of Slum Population in Towns, 2011**

Sr. No.	Name of the Town Having Slum	Total Population	Slum Population	Percentage of Slum Population to Total Population
1	2	3	4	5
-----NIL-----				

**Table 45: Most Important Commodity Manufactured In Towns, 2011**

Sr. No.	Name of The Town	Name of Three Most Important Commodities Manufactured
1	2	3
1	802613-Saputara (NA)	Ayurvedic Medicines, Timber Wood, Forest Product
2	522842-Waghai (CT)	Ayurvedic Medicines, Timber Wood, Forest Product
3	522843-Ahwa (CT)	Ayurvedic Medicines, Timber Wood, Forest Product

Table 45 indicates the most important commodities manufactured and exported out of each town of the district. The most important commodities manufactured in the towns are Ayurvedic Medicines, Timber Wood and Forest Product.

## **(vii) Major Social and Cultural Events, Natural & Administrative Developments and Significant Activities during Decade**

In tribal area of The Dangs, at Ahwa, a pharmacy is being run on co-operative basis and it supplies 30 per cent of the total requirement of the Government hospitals and dispensaries. A large number of the tribal people get employment through this pharmacy. With the increasing speed of development in the field of science and medicine, Ayurveda has also made a tremendous progress. In the field of preparation of Ayurvedic medicines, many well established and highly reputed private pharmacies are working very nicely and satisfactorily in the field. The Government has decided to spend 10 per cent of the grant of medicine on certain scheduled patent medicines. In pursuance of the recommendations made in the National Seminar on Medicinal Plants & Traditional Medical Knowledge and Workshop on Management of Incurable Diseases like AIDS held on February 12 and 13, 1999 at Saputara (The Dangs), it was resolved that a drug Testing Laboratory for I.S.M. drugs should be established. Gujarat Ayurveda University, Jamnagar had prepared a project report for such a lab at Ahwa in The Dangs district and Govt. has sanctioned it in year 2000-2001. It will encourage the co-operative societies for medicinal herbs in tribal area and will provide the employment to the tribal people. This laboratory was to be under the direct administration of Gujarat Ayurved University, Jamnagar.

### **Working of Tourism Development**

The Dangs district is a hilly and beautiful region. It is a rich area of forests. In order to provide facilities and arrangement for night halt to tourists under Forest Deptt, The Dangs, Ahwa, expenditure of Rs. 1.47 crore was incurred during last ten years for developing tourist places like Mahal campus site, Geera water fall, Mahal tween huts, Mayadevi and Jarsol Pampa Sarovar.

Under Gujarat Tourism Development Scheme, District Tourism Scheme and Gujarat Forest Development Project. About 5000 tourists visited the said forest places during the year 2006-07, whereas, during the year 2010-11, number of tourists being interested, the number recorded was of 60,000 tourists.

### **Nature Education Camp**

Under the programmed of knowledge and training of Forest and environment, 25 to 30 Nature education camps are organized every year for the students of primary, secondary and higher secondary schools of The Dangs District and other districts and publicity/ broadcasting is made through entertainment activities for everything awareness among people for wild animals and Forest estate (wealth).

### **Production of Bamboo**

During the years 2006-07 and 207-08 all the bamboos were dried duel to its flowering in Purna sanctuary area of forest depth of north of the district. After getting permission of non-supreme court for cutting bamboo, the work of harvesting bamboo was carried out. The amount earned from the prices of bamboo was credited in account of the concerned E.D.C.

## Working of Last Ten Years

The whole district being hilly, its roads are rising up and going circular. As per the status on Dt. 31-3-2001 in The Dangs, 217 villages were connected by asphalt roads and 93 villages by metal roads only one village was deprived of this. During the last ten years, under the various schemes of Government, works of roads and buildings were sanctioned and 74 works costing Rs 63.62 crores under the state depth and Panchayats depth were completed. As a result as on Date 31-3-2011, total 305 villages of The Dangs district were connected by asphalt roads, whereas 5 villages were connected by metal roads. Thus during last ten years, 88 villages having metal roads were connected by asphalt roads. Whereas 5 villages which are connected by metal roads are on the roads under Forest depth. As one village consisting, the population of 1329 going through the boundary of Forest depth, it was deprived of the facility of road and its land acquisition work was completed. That work of road was already sanctioned. The work would be started shortly, and on completion of the work, all the villages of the District would be connected by road 15 works of roads, costing of Rs. 91.64 crores, of The Dangs district, are in progress.

As 308 villages of The Dangs district have been connected by asphalt road, the transportation up to village has become possible, and thereby village people have got direct connection with marketing center and district head quarter. It has increased the opportunities of employment. Due to the facility of roads available to milk producers for milk export, the dairy industry has been developed considerably. In case of sickness, due to the facilities of roads, the use of 108 emergency services has become possible during last 10 years, in The Dangs district the works of 38 buildings were completed at the cost of total Rs.33.30 crores. The construction of polytechnic college at village Vaghai, known as the gate way of district was completed at the cost of Rs. 17.54 crores. As a result, it becomes possible for tribal students of the district to get higher technical education in their own district.

Eklavya Model Residential School for 600 girls at Saputara is under progress. In addition, construction of secondary schools in nine villages of The Dangs District is under consideration.

## Summer Festival

On the celebration event of summer festival 2008, three days cultural programmed folk dances and sports competition at state level become memorable for tourists arrived at Saputara. In order to make Saputara a pleasant place, during last five years, the state government implemented some important schemes of basic facilities through the authorities of The Dangs district, which consists of tribal hat, lake view garden, tribal museum, log hut, attractive fountains.

In three days summer festival to be held at Saputara, folk dances, cultural programmed games and sports, exhibition division, stall of traditional meal of The Dangs are celebrated and it become memorable for tourists arrived at Saputara., all these give enjoyment and encouragement to the tourist.

## Dashera festival

The tribal people of The Dangs, on the day of 'Dashera' festival, worship the God Parshuram, the temple of whose is situated at the fort of Salher, by sprinkle ling curd to the idol.

Thousands of tribal people from The Dangs and Maharashtra are arriving here for offering worship by sprinkling curd on the idol of Parshuram, in the temple situated at the historically famous Salher mountain near village Chinchli of The Dangs district, on to festival of Dashera. It is said that Bhagvan Parshuram passed his last time in this area. The temples of Bhagvan Parshuram are found very rarely. Mention of this fort at the highest peak of Sahyadri mountain ranges is made as the forts of Salher–Mulher forts in history.



### (viii) Brief Description of Places of Religious, Historical or Archaeological Importance in Villages and Places of Tourist Interest in the District

**Name of Taluka: The Dangs**

**Name of Village: Ahwa**

**Location Code: 522843**

Ahwa, the headquarters of of The Dangs, is situated about 1800 feet above the sea level. The place, inhabited by the tribal people, is a hilly area covered with thick forests and the scenic beautiful sights like the sunset point and garden beauty are sources of attraction to tourists. The Christian Mission manages a missionary church is established here. The Mahadev temple is located here. Poisonous snakes from here are sent to the Haffkine Institute, Bombay for preparing injections. The sunset point is worth seeing if you happen to visit Ahwa. The top of the hill is flat so one can take a vehicle directly to its top.

**Sunset point –Ahwa**



**Name of Taluka: The Dangs**

**Name of Village: Waghai**

**Location Code: 522842**

Waghai is called so because of abundance of tigers in former days. It serves as a gateway to The Dangs district. It is situated 32 km away from Ahwa. On Waghai -Saputara highway, there is a big botanical garden of herbal trees and plants that is well established by Forest Department. There is an Umrakhadi waterfall 3 km away from botanical garden. Gira waterfall is 5 km away from Waghai.

**Botanical Garden (Waghai)**



**Name of Taluka: The Dangs**

**Name of Village: Kalibel**

**Location Code: 522559**

Giridurg is the only fort of architectural nature at The Dangs of 17<sup>th</sup> century. The Fort Songadh was built by the founder of Gaekwad royal family-Pilajirao Gaekwad in 1721 and Songadh was made the capital city. But Damjirao, the son of Pilajirao selected Vadodara as a capital. When Gaekwad Government ruled or administered with Salher Mulher fort, then they were going out by this

**The Fort of Songadh (Kalibel)**





fort. There was a water tank covered in stone on this fort and there were stores for ammunitions and grains.

In the north there was secret of water. Beneath this, a temple of Hanumanji is situated. Besides it there lies a broken gun. It is very pleasant to see landscape of Kalibel village from the fort. Parking the vehicle at Popatbari, one can go to fort in one hour and while coming down through north side can visit Hanumanji temple.

**Name of Taluka: The Dangs**

**Name of Village: Subir**

**Location Code: 522577**

It is believed that, during the time of the Ramayana, this region was known as 'Shabari-van' and the Bardipada region was known as 'Bordi-nu-van'. 'Shabarimata' lived in this place. The people of this place call themselves to be descendants of Shabari. Shabari who gave the berries after tasting and before offering them to Lord Rama reminds us about the era of Ramayan.

Keeping this unbreakable faith of the tribal into consideration, Shri Shabarimata Sewa Committee has established a grand temple and a Shabaridham at Subir. The place where temple is built, is located on the hill called Chamak Dungan. There were three stones on this hill. The locals believe that Shabarimata, Lord Rama and Laxman sat on this stones while she offered the berries to Lord Rama.

A trust is set up which is planning to build a temple of Ram-Sita, Laxman and Sabrimata, which will be a very important place for worship.

The tribals of this place worship these stones with a lot of festivities and also decorating the stones with colours like Abil-Gulal. A grand temple is constructed keeping these three stones in their same position.

**Name of Taluka: The Dangs**

**Name of Village: Girmal**

**Location Code: 522542**

The real beauty of Gira-fall is to be seen in the monsoon season. A village called Girmal is situated at a distance of about 8 km in the western direction either on the road from Ahwa to Singana or Navapura to Singana. Near Girmal the Gira River flows where the water falls from great height onto the deep stones that can be measured as the height of 75 feet. The fall creates a lot of sprinkling of water which produces a foggy atmosphere. At that time the atmosphere becomes very exciting. It really wins the hearts of the visitors.

**Shabarimata Praishtha at Subir**



**Gira Falls**



**Name of Taluka: The Dangs**  
**Name of Village: Bhenskatri**  
**Location Code: 522561**

On the bank of the river Purna in southern direction, there is a small village called Kakarda near Bhenskatri, where there is a delightful place called Mayadevi. It is an important religious centre. In monsoon, river Purna passes from a natural canal. It is pleasant sight to see. At the first sight one thinks it goes into the canal but as one looks downwards one can see it taking a 'U' turn. This place is on the way from Vyara to Ahwa.

### Maya Devi (Bhenskatri)



**Name of Taluka: The Dangs**  
**Name of Village: Mahal**  
**Location Code: 522572**

The Dangs district is entirely a forest area. Mahal village is located between the roads connecting Ahwa to Songadh. There is a dense forest surrounding this village, where even the sun's rays are not able to penetrate on the ground.

The place remains dark even during the daytime. The Nature Club members of Surat organize an overnight stay in this forest for the nature lovers.

### The Forest of Mahalkot




**Name of Taluka: The Dangs**  
**Name of Village: Subir**  
**Location Code: 522577**

Since ancient times, four Kumbh fairs are organized in India wherein crores of people have gained spiritual fortune and happiness till date. The Shabari Mata's Maha Kumbh was the fifth largest Maha Kumbh in the Indian tradition after the four Maha Kumbhs organised at Haridwar, Prayag, Ujjain and Nashik.

This Maha Kumbh was organised at the Pampa Sarovar (lake), about 6 km from Shabaridham, located on the banks of river Purna. The Pampa Lake has also been mentioned in the Ramayana.

### Pampa Lake



It is believed that Matang Rishi, who was the guru of Shabari Mata, had established his ashram on the banks of the Pampa Lake. Ramayan mentions that Pampa Lake is situated on river Pushtharini. The followers strongly believe that Purna is the same river that was known as Pushtharini in the ancient times.

**Name of Taluka: The Dangs**

**Name of Village: Pandva**

**Location Code: 522715**

The village Pandva is situated on Ahwa-Chinchli road at distance of 27 km in the southern part of Atal hill located near Salher. At the foot of hill the village Pandva is located. At a height of 3 km from the village this den is located which has its own historical significance. There are five parts in the den therefore it is believed that the village is named Pandva. The den is about 20 meters long & 7 feet in height. There are five pillars in this den due to which the den could be divided into five parts. This den is in dilapidated condition as researchers had tried to dig out this den and have left it into a broken condition. These dens can be visited during daytime.

**The Den of Pandva**



**Name of Taluka: The Dangs**

**Name of Village: Saputara**

**Location Code: 802613**

Saputara is situated right in the heart of The Dangs district and about 45 km from Ahwa. After transfer of Mount Abu to Rajasthan State, the State Government thought of developing Saputara as the first full-fledged hill station. There is a picturesque hill resort at an altitude of 875 meters on the second highest plateau of the Sahyadri range. The place is popularly known as Girinagar and the climate is cool, brisk, clean and bracing round the year. On account of its location on a high elevation, dense forest and transport communications, it satisfies all requirements of a hill resort. Overlooking the lush green valley and surrounded by several hill, Saputara provides some fine observation points to see the sunrise and sunset. There is also an echo point. A beautiful lake provides an opportunity for boating. Museum, tribal hero stone, Nageshwar Mahadev temple, steps garden, rose garden and botanical garden are other attractive places for the tourists. Well planned Government bungalows, cottages, dormitories and a good canteen have been provided here. The hill station attracts many tourists every year. Tourism Corporation of the State has considered this place for eligible growth center for tourist.

**Saputara-Hill Station**





**Name of Taluka: The Dangs**

**Name of Village: Borkhal**

**Location Code: 522760**

This is a place of religious importance. Tribals consider the God Narda as their helper/well-wisher in their happy/bad time. They take vows in the name of this God. After recovery from their sickness or having a blessed family life, people visit this place on Saturday to Sunday to relive the vow. A simple orally performed ritual these vows.

**Naladana Dev (God Narad)**



**Name of Taluka: The Dangs**

**Name of Village: Anjunkund**

**Location Code: 522757**

Anjun kund is a village which is around 35 km from Ahwa to the south and 55 km from Saputara. It is surrounded by Sahyadri hills from east, north & south sides. It is named after 'Anjani'—mother of Lord Hanuman, who lived here, it is said here that Lord Hanuman born here only, there is a temple here in the name of Lord Hanuman, which is a holy place for peoples of The Dangs district.

**Anjun Kund**



**Name of Taluka: The Dangs**

**Name of Village: Ambapada**

**Location Code: 522778**

From Ahwa to Navapur road near Chinchli this historical place called Lashkari Amba is situated. In the year 1829 A.D. the British Army entered The Dangs with the orders of the collector of Khandes. In leadership of the English Capt. Outram, a group of 10,000 *bhil* soldiers entered The Dangs from the Navapur road. At that time because of the thick forest, bad climate and pestilence many soldiers died on their way to The Dangs. At that time the captain along with the remaining soldiers encamped near the mango tree at a distance of 2 km from Ahwa where the Raja of Gadhvi opposed with the *bhils* at his command. The Gadhvi Raja, Silpatsingh was arrested and his men dispersed. Because of the encampment of Outram's army near the mango tree, this place is still known as Laskari Amba. This is a pleasant place to visit.

### (ix) Major Characteristics of the District, Contribution of the District in the Form of Any Historical Figure Associated with The District

The Dangs district is a one-taluka district. Population of the district mainly comprise of Bhils, Kunbis, Varlis, Marchis, Gamits etc. The Dangs like Kachchh has a distinguished character among all the twenty-five districts of Gujarat. The Dangs is unique and isolated in many ways. It is the only district in whole of the country where four of its kings and ten of its headman still receive Privy-Purses.

Tribals live in The Dangs district, located in the hills of Sahyadri. Bhil, Kunbi and Varli are the main castes among the tribals of The Dangs. The main occupation of the people of The Dangs is agriculture. They speak a typical language which is a combination of Gujarati and Marathi.

The houses in The Dangs are made of wood and bamboo. The strips of bamboo are woven in cross- shape and the mixture of dung and clay is daubed on it to make the wall. Every family is equipped with the fish-catching instruments.

The marriage customs and rituals of The Dangs are strange and unique. The parents of a bridegroom go to the parents of the bride and demand her hand for marriage. A jiggery packet is given to the parents of the girl, if both parties agree to the marriage proposal. The very exchange is called *bol*. The whole ritual is known as *bol-pen* and the marriage is called *moti-pen* or big pen. The people of The Dangs believe in number of Gods and deities as well as ghosts and other superstitious inhibitions. They worship tiger, cobra and the Sun as Gods.

Majority population depends on forest produce for their livelihood in absence of development of agriculture, animal husbandry or any other economic activities. Majority population of district speaks Dangi language/dialects, which is primitive and has no script. Whatever literature the Dangi language has is oral. The Dangi people take three meals a day, in the early morning, afternoon and at night, as they are engaged in hard manual labour. Nagli, maize, jowar and rice are the food grains mainly consumed by them. Rice of coarse variety is eaten some times and on auspicious occasions. The special dish consists of rice, dal, vegetable, fish and meat.

All tribes of The Dangs dress themselves alike and it is difficult to mark any difference in their dressing. Native Dangi men are used to wear small loincloth. While other wear dhoti or Pajamas. They also wear a half-sleeved tunic called bandy resembling a waistcoat over a shirt. Now-a-days, loincloth is replaced by Dhoti and Kurta. The traditional dress of Dangi women consist of a Sari made from 5-6 yards of cheap cotton cloth worn with a Kachhota with the front pleats tucked behind. The choli is a button less blouse, the lower corners of which are tied in a knot above the waist in front. But now buttoned choli or blouse has become very common. Dangi women are very fond of ornaments like nose-rings, bangles, ear-clips, necklace etc. made in typical tribal designs. Among main festivals and fairs of The Dangs, the fair, which deserves specific mention is The Dangs Darbar fair held at Ahwa.

There are many schools and a college in The Dangs district. Though the books are in Gujarati, the teachers have to use the Dangi language as a medium of teaching. The people from whole district, merchants and tourists from outside participate in The Dangs Darbar fair. Merchants from neighbouring district of Surat, Valsad and Nasik district of Maharashtra put

up stalls to sell utensils, toys, cutlery, readymade garments, brass and copper vessels and silver ornaments which provide an opportunity for shopping to Dangis. The folk-dances are performed which are very common among the tribals.

Chhotubhai Nayak played a very important role in The Dangs district and welfare of tribal people of the district. Very soon after the Independence Shri Chhotubhai Nayak came to Ahwa in 1948 without any familiarity of Dangi people. He awakened the tribal people against various social evils like poverty, illiteracy, blind faith etc. At that time many amenities, which are considered, as a minimum needs were not available. Shri Chhotubhai settled in The Dangs district and campaigned for creating awareness among the people. Shri Chhotubhai Nayak established an institution namely The Dang Swarajya Ashram at Ahwa, which is famous in whole Gujarat.

The Dang Swarajya Ashram initiated the basic work of education. This Ashram gained popularity among the people in a very short time and became the most important institution in the field of education and welfare activities.

He had taken vital task of opening schools in many villages of The Dangs and he also implemented Gandhiji's thought of Spinning Wheel. He had given fight for the supplement of the people of The Dangs. He had taken part in local board election for the development of The Dangs and in the interest of The Dangs. Shri Chhotubhai Nayak became the President of local Board and many development works were executed under his leadership. He had done works of basic needs of people, viz. drinking water well, road construction. He also undertook the work of reforming, leveling and surfacing of land. The works undertaken by him are continuing today.

## (x) Scope of Village Directory and Town Directory

As mentioned earlier, the District Census Handbook is brought out in two parts-Part A and Part B separately. Part-B covers Village and Town wise Primary Census Abstract (PCA) data of 2011 Census along with Housing Amenities data whereas Part-A covers Village and Town Directory data. The scope of Village Directory and Town Directory is discussed below.

### Scope of Village Directory

For the census work, the villages in the district have been arranged taluka wise (C.D. block wise) and within the taluka (C.D. block), they are shown location code wise. Each village is assigned a location code number for the purpose of identification. In 2011 Census, all the villages have been given unique 6 digits code number, which will remain constant across the census, and shall make it easy to do comparative study. The village code of 6 digits has been used continuous code within India. Range of 000001-799999 has been kept for villages. The Village Directory information, a map and alphabetical list of village for each taluka (C.D. block) is given in Part-A. Village Directory contains the non-census data of each village. It gives the village wise basic information relating to infrastructure and amenities available in the sphere of education, medical, drinking water, power supply, post and telegraph, communications, approach road to village and distribution of land use area. In addition it contains information about total area of each village, total population and number of households and the nearest town and its distance from the village. The information on number of households and total population has been included with a view to examine the correlation of amenities with the number of households and population they serve. If an amenity is not in existence in the refer rant village, the distance in broad ranges from the nearest place along with name, where the amenity is available is given. The broad range with code **a.** for (<5 kms), **b.** for (5-10 kms) and **c.** for (10+ kms). Some additional information has been added viz. (1) Pre. Primary School (2) Management Institute (3) Polytechnic (4) Special School for Disable (5) Veterinary Hospital (6) Mobile Health Clinic (7) Traditional Practitioners and Faith Healers (8) Medicine Shop (9) Type of drainage connectivity for waste water outlet (10) Total Sanitation Campaign (TSC) (11) Rural Sanitary Mart/Rural Hardware outlet (12) Rural Production Centers (13) Solid and Liquid Waste Management (14) Village PIN Code (15) Public Call Office/Mobile (16) Mobile Phone Coverage (17) Internet Cafes/Common Service Center (18) Private Courier Facility (19) Auto/Modified Autos (20) Taxis (21) Vans (22) Tractors used for Transport (23) Cycle Pulled Rickshaws (Manual Driven) (24) Cycle Pulled Rickshaws (Machine Driven) (25) Carts Driven by Animals (26) National Highway (27) State Highway (28) Major District Roads (29) Other District Roads (30) Water Bound Macadam (31) ATM facility (32) Self Help Group (33) Public Distribution System (34) Mandis/Regular Market (35) Weekly Haat (36) Agricultural Marketing Society (37) Nutrition Centre (38) Accredited Social Health Activist (ASHA) (39) Community Centre with/without TV (40) Public Library (41) Public Reading Room (42) Polling Station (43) Birth and Death Registration office (44) Agricultural Product and (45) Handicrafts Products. Seven information has not been collected this time, i.e., (1) Community Health Worker (2) Telegraph Office (3) Non Agricultural Credit Societies (4) Other Credit Societies (5) Navigable water way other than river or canal (6) Income and Expenditure of the village and (7) Import, Export most important commodities.

<b>Appendix-I</b>	Summary showing total number of villages having educational, medical and other amenities in villages – C.D. Block level.
<b>Appendix-I A</b>	Villages by number of primary schools.
<b>Appendix-I B</b>	Villages by primary, middle and secondary schools.
<b>Appendix-I C</b>	Villages with different sources of drinking water facilities available.
<b>Appendix-II</b>	Villages with 5,000 and above population which do not have one or more amenities available.
<b>Appendix-III</b>	Land utilization data in respect of Census Towns.
<b>Appendix-IV</b>	C.D. Block wise list of inhabited villages where no amenity other than drinking water facility is available.
<b>Appendix-V</b>	Summary showing number of villages not having scheduled castes population.
<b>Appendix-VI</b>	Summary showing number of villages not having scheduled tribes population.
<b>Appendix-VII A</b>	List of villages according to the proportion of the scheduled castes to the total population by ranges.
<b>Appendix-VII B</b>	List of villages according to the proportion of the scheduled tribes to the total population by ranges.

## Scope of Town Directory

Town Directory covers the non-census data for each town. It presents important and useful information like civic and other amenities available in all the towns of the district. The information in Town Directory is covered in following seven statements, viz., statement I to VII. The statement used in the current 2011 Census is most identical to the preceding 2001 Census. The details of Town Directory statement are given below in brief.

- (I) Statement I - Status and growth history
- (II) Statement II - Physical aspects and location of towns, 2009
- (III) Statement III - Civic and other amenities, 2009
- (IV) Statement IV –Medical facilities, 2009
- (V) Statement V- Educational, recreational and cultural facilities, 2009
- (VI) Statement VI - Industry and banking, 2009
- (VII) Statement VII - Civic and other amenities in slums, 2009
- (Appendix) Towns showing their outgrowth with population

In all the statements the towns are arranged in the alphabetical order within the district. The details of these statements are given in the analytical portion of the Town Directory. One statement-III Municipal Finance deleted and statement-V Medical, Educational, Recreation and Cultural Facilities divide in above two statement-IV and statement-V.



---

---

# Village and Town Directory

---

---



## Brief Note on Village and Town Directory

### Village Directory 2011 Census

The “Village Directory” is one of the traditional compilations of the Census. It gives the list of villages, their location numbers, their area, population, number of households, amenities such as educational, medical, drinking water, post and telegraph, commercial and co-operative banks, agricultural non-agricultural and other credit societies, recreational and cultural facilities, communication, approach to village, nearest town with a distance, power supply availability of newspaper and magazines, most important commodity manufactured and land use of each village.

The Village Directory is being compiled for both inhabited and un-inhabited villages. In the village directory both private and government facilities/institutions have been given. In case of un-inhabited /depopulated villages, the location code number, name and area of the village is being given universally in Village Directory and Village PCA. The columns relating to the amenities and land use pattern, etc. being left blank and it will be noted against the name of the village that it is un-inhabited/depopulated. The Appendices to Village Directory and Inset Tables based on village Directory data are also prepared for inhabited villages.

In the Village Directory format for 2011 Census there are 122 columns and the details thereon are as follows:

#### **Columns 1: Serial Number**

Self-explanatory. All the villages within the CD block are presented serially in the ascending order of their location code number.

#### **Columns 2: Name of village**

Self-explanatory. The name of the villages is shown against this column. This also includes the forest and uninhabited villages.

#### **Columns 3: Location Code Number of village**

The location code number of the villages is shown against this column.

#### **Columns 4: Area of the Village**

The area of the villages has been given in hectares.

#### **Column 5: Total Population**

The total population of the village as per 2011 Census has been given against this column.

#### **Column 6: Number of Households**

The number of households as per 2011 Census has been given in this column.

#### **Amenities**

The availability of different infrastructural amenities such as education, medical, drinking water, post, telegraph, banks, credit societies, recreation and cultural facilities, communication, power, etc. in each village have been given in the Village Directory. Wherever

the amenities are not available in the village, the distance range code viz; 'a' for <5 kms, 'b' for 5-10 kms and 'c' for 10+ kms of the nearest where facility is available is given. Column wise details are given below.

### **Columns No. 7 – 20 Educational Facilities**

All the different educational facilities available in the village have been given under these columns. Nursery/LKG/UKG classes are included in Pre-Primary Schools, Classes up to class V included in Primary School; Classes from VI to VIII are included in the Middle School. However in Gujarat, there is no concept of Middle School. Classes up to VIII are treated as Primary School. Classes from IX and X included in Secondary School. Classes from XI and XII are included in Senior Secondary School. In case of composite schools like Middle School with Primary School or Secondary School with Middle School, these are also included in the number of Primary and Middle Schools, respectively. The information on the entire educational institutes is given under these columns.

### **Columns No. 21 to 38 - Medical Facilities**

All the different medical facilities available in the village have been given under these columns.

### **Columns No. 39 to 46 -Drinking Water**

The information on availability of various types of the Drinking water facility within the village has been given under these columns.

### **Columns No. 47 to 50 – Availability of Toilet and Others**

The information on availability of Toilet and Bio-Gas etc. available in the village has been given under these columns.

### **Columns No. 51 to 67 Communication (Post & Telegraph and Transport)**

The information on Communication and Post Office, Sub-Post Office and Telegraph Office, Village PIN Code number, Phone-Landlines, Mobile Phone, Private Courier Facility, Internet Café, etc.; available in the village has been given under these columns. The information on all various transport facilities whether public/private transport like Bus, Railway Station, or Navigable waterways, Taxi, Van, Tractors etc. available in the village has also been given under these columns.

### **Columns No. 68 to 79 – Village Connected to Highways, Village Roads, Banks and Credit Societies**

The information on all roads connected to village has been given under these columns. These include National Highway, State Highway, District Roads and Other District Roads connected to the village, pucca roads, kuchcha Roads, Water Bounded Macadam Roads, Navigable Water Ways and Foot Paths has been given under these columns. Further, the information on availability of Banks, ATM and Agricultural Credit Societies in the village has been given under these columns.

### **Column No. 80 to 97 Miscellaneous Facilities**

The information on various miscellaneous facilities available in the village has been given under these columns. These includes Self -Help Group, Public Distribution Shop (PDS), Mandi/Regular Market, Weekly Haat, Agricultural Marketing Society, Nutrition Centre

(ICDS), Anganwadi Centre, ASHA, Community Centre, Sports Fields, Sports Club/Recreation Centre, Cinema/Video Halls, Public Library, Public Reading Room, News Paper Supply, Assembly Polling Station, Birth and Death Registration Office.

### **Columns No. 98 to 101 – Electricity**

Availability of Power Supply in the village, whatever may be the form of its use has been given in these columns. These include Electricity for Domestic Use, Electricity for Agriculture Use, Electricity for Commercial Use, and Electricity for all purpose Domestic Uses.

### **Column No. 102 and 103 -Nearest Town**

The name of the nearest town along with the distance range code has been in these columns.

### **Land Use and Irrigation**

The land use pattern in the Village Directory conforms to the pattern of classification of land use as recommended by the Ministry of Agriculture, Government of India. The Ministry has recommended the maintenance of records of land use pattern under the following 9 categories.

### **Column No. 104 –Forests**

This includes all lands classed as forest under any legal enactment dealing with forests or administered as forests, whether state-owned or private, and whether wooded or maintained as potential forest land. The area of crops raised in the forest and grazing lands or areas open for grazing within the forests remain included under the forest area.

### **Column No. 105- Area under Non-Agricultural Use**

This includes all lands occupied by buildings, roads and railways or under water, e.g. rivers and canals and other lands put to uses other than agriculture.

### **Columns No. 106- Barren and Un-cultivable Land**

This includes all barren and uncultivable land like mountains, deserts, etc. Land which cannot be brought under cultivation except at an exorbitant cost should be classed as uncultivable whether such land is in isolated blocks or within cultivated holdings.

### **Column No. 107- Permanent Pastures and Other Grazing Lands**

This includes all grazing lands whether they are permanent pastures and meadows or not. Village common grazing land is included under this head.

### **Column No. 108- Land under Miscellaneous Tree Crops, etc.**

This includes all cultivable land which is not included in 'Net area sown' but is put to some agricultural uses. Lands under causing trees, thatching grasses, bamboo bushes and other groves for fuel, etc. which are not included under 'Orchards' are classed under this category.

### **Column No. 109- Cultivable Waste Land**

This includes lands available for cultivation, whether not taken up for cultivation or taken up for cultivation once but not cultivated during the current year and the last five years or more in succession for one reason or other. Such lands may be either fallow or covered with shrubs and jungles which are not put to any use. They may be assessed or unassessed and may

lie in isolated blocks or within cultivate holdings. Land once cultivated but not cultivated for five years in succession is also included in this category at the end of the five years.

**Column No. 110- Fallow Lands Other than Current Fallows**

This includes all lands which were taken up for cultivation but are temporarily out of cultivation for a period of not less than one year and not more than five years.

**Column No. 111- Current Fallows**

This represents cropped area, which is kept fallow during the current year. For example, if any seeding area is not cropped against the same year it may be treated as current fallow.

**Column No. 112- Net Area Sown**

This represents the total area sown with crops and orchards. Area sown more than once; in the same year is counted only once.

**Column No. 113- Total Irrigated Land Area**

It includes all land which is cultivable and irrigated by any source of irrigation. The total irrigated area of the village has been given under this column.

**Column No. 114- Total Un-Irrigated land Area**

Un-Irrigated area includes all land which is cultivable but not irrigated by any source of irrigation. The total un-irrigated land area of the village has been given under this column.

**Column No. 115 to 119 Area Irrigated by Source**

The areas irrigated by various source of irrigation in the village have been given under these columns. The different source of irrigation facilities available in the village are as follows

- (i) Canals (C)-Govt. or Pvt.
- (ii) Wells/Tube-wells (W/TW)
- (iii) Tanks/Lake (T/L)
- (iv) Waterfall (WF)
- (v) Others (O)

**Columns No.120 to 122-Three Most Important Commodities Manufactured**

The names of three most important commodities manufactured in the village are indicated in this column.

**C.D. Block Level Totals of the Village Directory**

At the end of entries for the Village Directory of each C.D. Block, the totals of different columns are being given wherever possible. However, in case of some of the columns, it may not be possible to work out the CD Block level totals, in such cases the particular of relevant columns are being left blank against C.D. Block level.

## Appendices to Village Directory

The Village Directory also includes the following appendices:

- Appendix –I: Summary showing total number of villages having educational, medical and other amenities in villages – C.D. Block level.
- Appendix I A: Villages by number of primary schools.
- Appendix I B: Villages by primary, middle and secondary schools.
- Appendix I C: Villages with different sources of drinking water facilities available.
- Appendix II: Villages with 5,000 and above population which do not have one or more amenities available.
- Appendix –III Land utilization data in respect of Census Towns.
- Appendix –IV: C.D. Block wise list of inhabited villages where no amenity other than drinking water facility is available.
- Appendix –V: Summary showing number of villages not having scheduled castes population.
- Appendix –VI: Summary showing number of villages not having scheduled tribes population.
- Appendix -VII A: List of villages according to the proportion of the scheduled castes to the total population by ranges.
- Appendix- VII B: List of villages according to the proportion of the scheduled tribes to the total population by ranges.

## Town Directory 2011 Census

Village is a statutory recognized unit having a definite boundary and separate revenue land records. In case, a complete village is treated as an outgrowth of urban agglomeration, data on amenities for that village have not been given in the Village Directory but shown along with the urban component. The villages which are consider as a Census Town, the amenities data are shown in the Town Directory. For those villages which have partly merged in an outgrowth of U.A., the amenities data are shown in the Village Directory for that particular village.

### Note Explaining the Abbreviations used in Town Directory 2011 Census

#### Statement I- Status and Growth History

##### Column 1- Serial Number

Self-explanatory

##### Column 2- Class, Name and Civic Status of Town

The Class is presented according to population of the towns in 2011 Census as follows:

Population	Class	Population	Class
100,000 and above	I	10,000 – 19,999	IV
50,000 – 99,999	II	5,000 – 9,999	V
20,000 – 49,999	III	Below - 5,000	VI

The following abbreviations are used to denote the Civic Status of the town.

Civic Status	Codes	Civic Status	Codes
i-Municipal Corporation	M.Corp.	xii – Notified Town Area	NTA
ii-Municipal Committee	MC	xiii – Industrial Notified Area	INA
iii-Municipal Council	M Cl	xiv – Industrial Township	ITS
iv-City Municipal Council	CMC	xv – Township	TS
v-Town Municipal Council	TMC	xvi – Town Panchayat	TP
vi- Municipal Board	MB	xvii – Nagar Panchayat	NP
Vii –Municipality	M	xviii – Town Committee/ Town Area Committee	TC
viii- Cantonment Board/ Cantonment	CB	xix – Small Town Committee	ST
ix- Notified Area	NA	xx – Estate Office	EO
x –Notified Town	NT	xxi –Gram Panchayat	GP
xi - Notified Area Committee/ Notified Area Council	NAC	xxii – Census Town	CT

### Column 3 – 25

These columns are self-explanatory

### Statement II

Physical Aspects and Location of Town, 2009

### Column 1 - 2 Serial number and Name of Town

Self-explanatory

### Columns 3 to 5 - Physical Aspects

In these columns the rainfall and maximum and minimum temperature of the town is recorded.

### Columns 6 to 12

Name and road distance of the town (in kms.) from the state headquarters, district headquarters, sub-divisional/taluka/tehsil/police station/development block/island HQ., nearest city with population of one lakh and more, nearest city with population of five lakh and more, railway station and bus route is recorded in these columns respectively. If the names mentioned in these columns are the same as the referent town itself, the distance is recorded as (0) zero.

### Statement III – Civic and Other Amenities, 2009

### Column 1 - 2 Serial Number and Name of Town

Self-explanatory

### Column 3 – Road Length (in km.)

The information about the road length (in km.) within the limit of the town is recorded in this column.



**Columns 4 to 7- System of Drainage**

The system of drainage available in the town is indicated in these columns by the following codes

<b>System of Drainage</b>	<b>Codes</b>
Open drains	OD
Closed drains	CD
Both drains	BD

**Columns 8 to 11-Number of Latrines**

The number of various types of latrines available in the town is indicated in these columns.

**Columns No. 12 & 13 – Protected Water Supply**

The information on source of water supply and system of water storage with capacity available in the town are given in these columns in the following codes

**Column 12 (Source of Water Supply)**

(i) Tap Water	T
(ii) Tube-well Water	TW
(iii) Tank Water	TK
(iv) Well Water	W

**Column 13 (System of Water Storage)**

(i) Over Head Tank	OHT
(ii) Service Reservoir	SR
(iii) River Infiltration Gallery	RIG
(iv) Bore Well Pumping System	BWP
(v) Pressure Tank	PT

The information on 2 major source of water supply is given in column 12 and the system of water storage with capacity against each in kilo-liters (in bracket) is presented in column 13.

**Columns 14 Fire Fighting Service**

In case the firefighting service is available in the referent town, 'yes' is recorded. If the facility is not available within the town, the name of the nearest place having this facility with its distance from the referent town has been recorded.

**Columns 15 to 19 Electrification (Number of Connections)**

Different types of electric connections have been shown in these columns, i.e., Domestic, Industrial, Commercial, Road lighting (points) & others.

**Statement IV**

Medical Facilities, 2009

**Columns 1 - 2 Serial Number and Name of Town**

Self-explanatory

**Columns 3 to 9 and 11 to 13**

The number of various medical institutions such as Hospitals, Dispensaries, Health Center, Family Welfare Center, Maternity and Child Welfare Center, Maternity Homes, T.B. Hospital/clinic, Nursing Homes, Charitable Hospital/Nursing Home, Mobile Health Clinic and Others as available in the town, are indicated in these columns (along with number of beds in brackets)

If a medical facility is not available in the town, the name of the nearest place and its distance in kilometers from the town where the facility is available is mentioned.

**Column 10- Veterinary Hospital**

The Number of Veterinary Hospitals available in the town is given in this column.

**Column 14- Medicine Shop**

The number of Medicine shops available in the town is given in this column.

**Statement V**

Educational, Recreational and Cultural Facilities, 2009

**Columns 1 - 2 Serial number and Name of town**

Self-explanatory

**Columns 3 to 15 Educational Facilities**

The information on number of Primary school, Middle school, Secondary school, Senior Secondary school, Arts/Science/ Commerce colleges (of degree level and above), Medical colleges, Engineering colleges, Management Institute/Colleges, Polytechnics, Recognized Shorthand, Typewriting and vocational training Institutions, Non-formal Education Center (Sarva Shiksha Abhiyan Center), Special School for disabled and others available in the town, are indicated in these columns.

If an educational facility is not available in the town, the name of the nearest place and its distance in kilometers from the town where the facility is available is mentioned.

**Columns 16 to 23**

Number of Social, Recreational and Culture Facilities:- The information on No. of Home Orphanage, Working Women's Hostels (with No. of seats in bracket), No. of Old Age Home, Stadium, Cinema Theatre, Auditorium/Community Halls, Public Libraries and Reading Rooms available in the town are given under these column.

**Statement VI: Industry and Banking 2009****Columns 1 - 2 Serial Number and Name of Town**

Self-explanatory

**Columns 3 to 5 Names of Three Most Important Commodities Manufactured**

The names of three most important commodities manufactured in the town are given under these columns.

**Columns 6 to 8 - Number of Banks**

The number of banks available in the referent town both Commercial and Co-operative Banks are recorded against these columns.

**Columns 9 & 10 – Number of Agricultural and Non Agricultural Credit Societies**

The number of Agricultural and Non Agricultural Credit Societies available in the referent town are given in these columns.

**Statement VII: Civic and other Amenities in Slums, 2009**

This statement VII provides information on civic and other amenities in all slums whether notified or not and for all towns having statutory bodies, like Municipality, Municipal Corporation, Town area committee etc.



---

---

## **Section-I Village Directory**

---

---



**(a) List of Villages Merged in Towns and Outgrowths at 2011 Census**

Sr. No.	Name of Taluka	Village		Merged in Which Town or Name of UA
		Name	L. C. No.	
1	2	3	4	5
----- <b>NIL</b> -----				

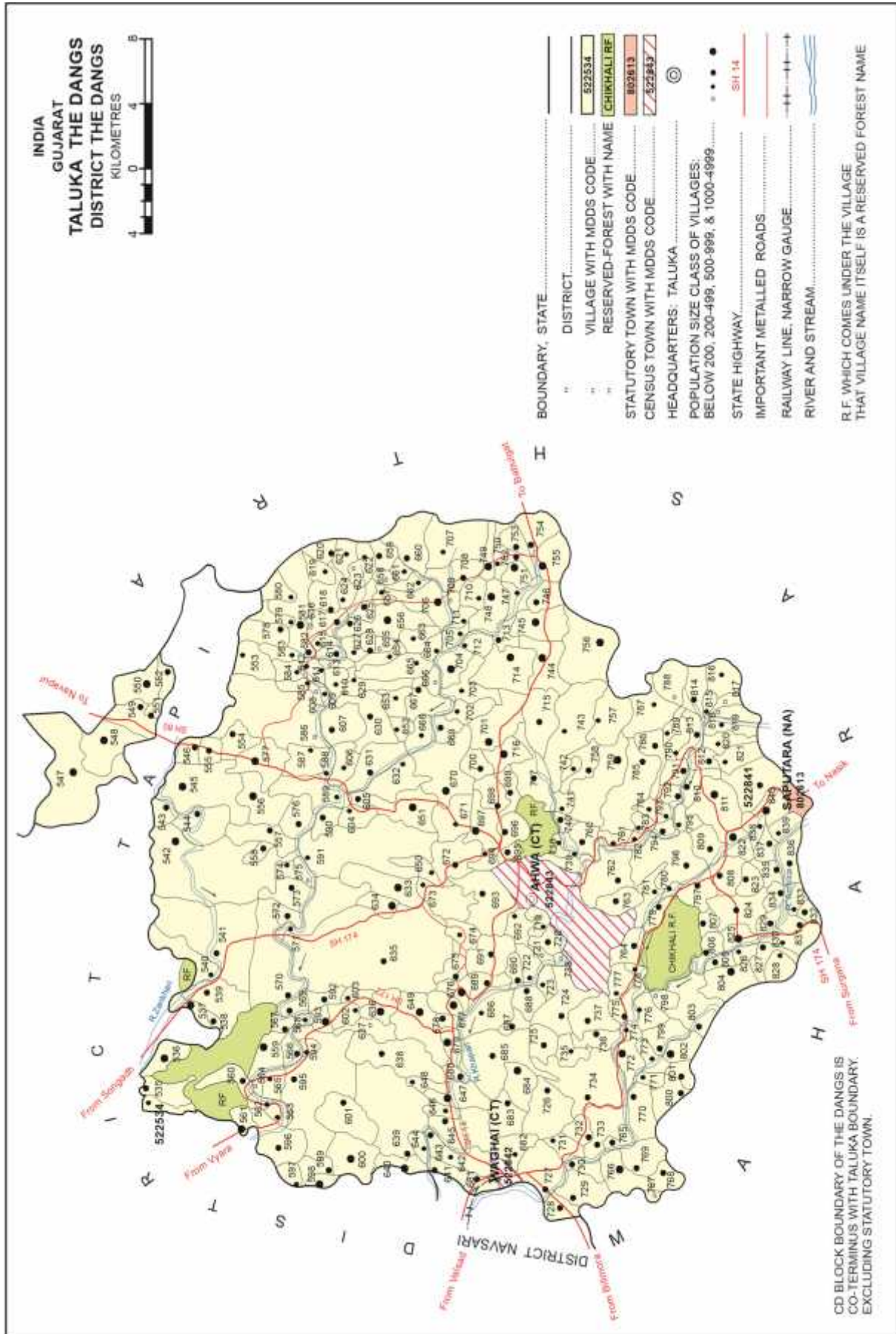




**TALUKA/C.D.BLOCK**  
**THE DANGS**

\







**(C) Alphabetical list of Villages (The Dang Taluka)**

Sr. No.	Name of Village	2011 Census Location Code Number	2001 Census Location Code Number	Sr. No.	Name of Village	2011 Census Location Code Number	2001 Census Location Code Number
1	2	3	4	1	2	3	4
1	Aherdi	522777	01764800	38	Bijrpada	522626	01749500
2	Ahirpada	522662	01753100	39	Bilbari	522657	01752600
3	Ambalia	522817	01768800	40	Biliamba	522552	01742100
4	Ambapada (Chikhli Saja)	522778	01764900	41	Bilmal	522785	01765600
5	Ambapada (Vaghai)	522727	01759800	42	Bokadmal	522666	01753500
6	Ambur	522655	01752400	43	Bondarmal	522828	01769900
7	Amsarpada	522618	01748700	44	Bordahad	522798	01766900
8	Amsarwalan	522687	01755700	45	Borigaotha (Samgahan Saja)	522780	01765100
9	Amthawa	522580	01744900	46	Borigaotha (Waghaisaja)	522641	01751000
10	Anjankund	522757	01762800	47	Borkhal	522760	01763100
11	Badiganvtha	522623	01749200	48	Borkhet	522695	01756600
12	Baj	522734	01760500	49	Borpada	522726	01759700
13	Bandhpada	522540	01740900	50	Burthadi	522543	01741200
14	Baradpani	522839	01771000	51	Chamarpada	522613	01748200
15	Barda	522683	01755300	52	Chankhal	522672	01754100
16	Barda (Manmodisaja)	522804	01767500	53	Chaukiya	522717	01758800
17	Barda (Khambhla Saja)	522624	01749300	54	Chavadvel	522718	01758900
18	Bardipada (Saja)	522539	01740800	55	Chichigaontha	522647	01751600
19	Bardipada (Naktyahanwatsaja)	522619	01748800	56	Chichpada (Vadpada)	522664	01753300
20	Baripada	522797	01766800	57	Chikar (Jhavdasaja)	522640	01750900
21	Barkhandhia	522766	01763700	58	Chikar (Rambhas Saja)	522765	01763600
22	Barmiawad	522836	01770700	59	Chikatiya	522676	01754500
23	Behdun	522578	01744700	60	Chikhala (Kalibelsaja)	522570	01743900
24	Bhadarpada	522802	01767300	61	Chikhaldal	522774	01764500
25	Bhalkhet	522567	01743600	62	Chikhali (Samgahan Saja)	522779	01765000
26	Bhaphkal	522808	01767900	63	Chikhli (Lavchalisaja)	522632	01750100
27	Bhavandagad	522689	01755900	64	Chinchdhara	522749	01762000
28	Bhawadi	522680	01754900	65	Chinchli	522755	01762600
29	Bhendmal	522724	01759500	66	Chinchod	522801	01767200
30	Bhenskatri	522561	01743000	67	Chinchpada (Galkundsaja)	522812	01768300
31	Bhisya	522696	01756700	68	Chinchvahir	522627	01749600
32	Bhondvahir	522583	01745200	69	Chirapada	522796	01766700
33	Bhongdya	522563	01743200	70	Dabdar (Waghai)	522643	01751200
34	Bhujad	522560	01742900	71	Dagadiamba	522684	01755400
35	Bhurapani	522809	01768000	72	Dagadpada	522768	01763900
36	Bhurbhendi	522767	01763800				
37	Bibupada	522621	01749000				

Sr. No.	Name of Village	2011 Census Location Code Number	2001 Census Location Code Number
1	2	3	4
73	Daguniya	522803	01767400
74	Daher	522576	01744500
75	Darapada	522807	01767800
76	Dardi	522534	01740300
77	Davdahad	522678	01754700
78	Devipada	522731	01760200
79	Dhadhra	522648	01751700
80	Dhangdi	522799	01767000
81	Dhavalidod	522670	01753900
82	Dhodhalpada	522639	01750800
83	Dholiyaambar (Narayan Devpada)	522654	01752300
84	Dhongiamba	522573	01744200
85	Dhuda	522669	01753800
86	Dhulchond	522686	01755600
87	Dhulda	522541	01741000
88	Dhumkhal	522810	01768100
89	Divadyawan	522569	01743800
90	Diwan Tembrun	522635	01750400
91	Dodipada	522682	01755200
92	Dokpatal	522730	01760100
93	Don	522756	01762700
94	Dumarya	522658	01752700
95	Enginpada (Kolbari)	522562	01743100
96	Gadad	522745	01761600
97	Gadhvi	522633	01750200
98	Gadvihir	522751	01762200
99	Galkund	522813	01768400
100	Garkhadi	522706	01757700
101	Garmal	522742	01761300
102	Gaurya	522675	01754400
103	Gavdahad	522544	01741300
104	Gawhan	522581	01745000
105	Gaygothan	522604	01747300
106	Gaykhas	522739	01761000
107	Ghana	522590	01745900
108	Ghaniamba	522709	01758000
109	Ghodi	522638	01750700
110	Ghodwahal	522826	01769700
111	Ghoghli	522692	01756200
112	Ghubadia	522606	01747500
113	Ghubita	522671	01754000

Sr. No.	Name of Village	2011 Census Location Code Number	2001 Census Location Code Number
1	2	3	4
114	Gira	522642	01751100
115	Girmal	522542	01741100
116	Godadiya	522595	01746400
117	Golasta	522721	01759200
118	Gondalvihir	522697	01756800
119	Gotiyamal	522837	01770800
120	Gundia	522835	01770600
121	Gundvahal	522806	01767700
122	Gunjpeda	522637	01750600
123	Gurudiya	522615	01748400
124	Hadol	522558	01742700
125	Hanwatchond	522649	01751800
126	Hanwatpada (Chinchlisaja)	522752	01762300
127	Hanwatpada (Pipaldahadsaja)	522607	01747600
128	Harpada	522708	01757900
129	Hindla	522668	01753700
130	Humbapada	522833	01770400
131	Isdar (Gadhvi)	522674	01754300
132	Isdar (Borkhalsaja)	522741	01761200
133	Iskhandi	522574	01744300
134	Jakhana	522811	01768200
135	Jamalapada	522732	01760300
136	Jamanpada	522597	01746600
137	Jamansonda	522553	01742200
138	Jamanvihir	522673	01754200
139	Jamanya	522661	01753000
140	Jamdar	522821	01769200
141	Jamla	522549	01741800
142	Jamlapada (Gadhvisaja)	522634	01750300
143	Jamnyamal	522545	01741400
144	Jarsol	522586	01745500
145	Javtala	522743	01761400
146	Jharan	522555	01742400
147	Jhari	522660	01752900
148	Jhariya (Dungarda)	522681	01755000
149	Jhavda	522598	01746700
150	Jogbari	522838	01770900
151	Jogthawa	522612	01748100
152	Junner	522614	01748300
153	Kadmal (Gadadsaja)	522748	01761900

Sr. No.	Name of Village	2011 Census Location Code Number	2001 Census Location Code Number
1	2	3	4
154	Kadmal(Subir)	522556	01742500
155	Kahandolghodi	522792	01766300
156	Kakadvahir	522653	01752200
157	Kakarda	522596	01746500
158	Kakshala	522548	01741700
159	Kalamkhet	522602	01747100
160	Kalamvahir	522701	01757200
161	Kalibel	522559	01742800
162	Kamad	522786	01765700
163	Kamdiawan	522711	01758200
164	Kanchanpada	522830	01770100
165	Kangariyamal	522587	01745600
166	Karadiamba	522750	01762100
167	Karanjda (Lavchalisaja)	522588	01745700
168	Karanjdi (Gadadsaja)	522713	01758400
169	Karanjpada	522584	01745300
170	Kasadbari	522557	01742600
171	Kasavdahad	522719	01759000
172	Kel	522622	01749100
173	Keshbandh	522550	01741900
174	Khajurna	522625	01749400
175	Khambhla	522617	01748600
176	Khapri	522738	01760900
177	Khatal	522593	01746200
178	Kherindra	522629	01749800
179	Khirmanani	522769	01764000
180	Khokhari	522538	01740700
181	Khopri Amba	522568	01743700
182	Kirli	522630	01749900
183	Kosabia	522758	01762900
184	Kosimda	522536	01740500
185	Kosimpatal	522644	01751300
186	Kotamdar	522841	01771200
187	Kotba	522651	01752000
188	Koylipada	522600	01746900
189	Kudkas	522645	01751400
190	Kukadnakhi	522646	01751500
191	Kumarbandh	522776	01764700
192	Kunda	522771	01764200
193	Kusmal	522601	01747000
194	Kutarnachiya	522723	01759400

Sr. No.	Name of Village	2011 Census Location Code Number	2001 Census Location Code Number
1	2	3	4
195	Lahan Jhadadar	522610	01747900
196	Lahan Kasad	522575	01744400
197	Lahancharya	522791	01766200
198	Lahandabdar	522736	01760700
199	Lahandabhas	522795	01766600
200	Lahanmalunga	522832	01770300
201	Lavchali	522605	01747400
202	Linga	522759	01763000
203	Luharia	522725	01759600
204	Madalbari	522746	01761700
205	Mahal	522572	01744100
206	Mahalpada	522699	01757000
207	Maharaychond	522781	01765200
208	Mahardar	522754	01762500
209	Malegaon	522840	01771100
210	Malga	522656	01752500
211	Malin	522685	01755500
212	Manmodi	522829	01770000
213	Masli	522592	01746100
214	Mogra	522714	01758500
215	Mohpada (Pipaldahad)	522616	01748500
216	Mohpada (Galkundsaja)	522815	01768600
217	Mokhamal	522554	01742300
218	Morzira	522744	01761500
219	Mota Malunga	522831	01770200
220	Motacharya	522790	01766100
221	Moti Dabdar	522737	01760800
222	Moti Dabhas	522794	01766500
223	Moti Jhadadar	522611	01748000
224	Moti Kasad	522591	01746000
225	Mulchond	522691	01756100
226	Murambi	522824	01769500
227	Nadagkhadi	522677	01754600
228	Nadakchond	522825	01769600
229	Nakatia Hanwat	522659	01752800
230	Nanapada	522775	01764600
231	Nandanpeda	522716	01758700
232	Nilsakiya	522693	01756300
233	Nimbarpada	522827	01769800
234	Nimpada	522753	01762400
235	Nirgudmal	522793	01766400

Sr. No.	Name of Village	2011 Census Location Code Number	2001 Census Location Code Number
1	2	3	4
236	Nishana	522547	01741600
237	Padalkhadi	522631	01750000
238	Palsamal	522652	01752100
239	Pandharmal	522565	01743400
240	Pandharpada	522609	01747800
241	Pandva	522715	01758600
242	Patli	522594	01746300
243	Payarpada	522820	01769100
244	Pimpri	522679	01754800
245	Pipalaidevi	522667	01753600
246	Pipaldahad	522582	01745100
247	Pipalghodi	522698	01756900
248	Pipalpada	522702	01757300
249	Pipalpada (Galkundsaja)	522814	01768500
250	Pipalyamal	522694	01756500
251	Rambhas	522733	01760400
252	Ranpada	522823	01769400
253	Ravchond	522740	01761100
254	Sadamal	522773	01764400
255	Sadadvahir	522705	01757600
256	Sajupada	522537	01740600
257	Sakarpatil	522772	01764300
258	Samgahan	522822	01769300
259	Sarwar	522636	01750500
260	Satbabla	522663	01753200
261	Sati	522690	01756000
262	Sawarda	522628	01749700
263	Sawardakasad	522571	01744000
264	Sawarkhadi	522535	01740400
265	Sawarpada	522579	01744800
266	Sendriamba	522700	01757100
267	Sepuamba	522585	01745400
268	Shivarimal	522764	01763500
269	Shivbara	522608	01747700
270	Silotmal	522800	01767100
271	Sinbandh	522788	01765900
272	Singana	522546	01741500
273	Sodmal	522603	01747200
274	Songir	522762	01763300
275	Sonuniya	522834	01770500
276	Subir	522577	01744600
277	Sukmal	522650	01751900

Sr. No.	Name of Village	2011 Census Location Code Number	2001 Census Location Code Number
1	2	3	4
278	Sunda	522720	01759100
279	Supdahad	522805	01767600
280	Susarda	522770	01764100
281	Taklipada (Pipalaidevi)	522704	01757500
282	Taklipada (Taklipada Saja)	522783	01765400
283	Tekpada	522566	01743500
284	Tembrungartha	522761	01763200
285	Thorpada	522710	01758100
286	Timbarthawa	522551	01742000
287	Uga(Lavchali)	522589	01745800
288	Uga (Rambhasaja)	522728	01759900
289	Ukhatiya	522787	01765800
290	Umarya	522818	01768900
291	Umbarpada	522782	01765300
292	Vadpada	522665	01753400
293	Vanar	522816	01768700
294	Vanzarghodi	522703	01757400
295	Vanzat Amba	522599	01746800
296	Vanzattembrun	522712	01758300
297	Vihiramba	522784	01765500
298	Wadiawan	522707	01757800
299	Waghmal	522735	01760600
300	Wahutiya	522620	01748900
301	Waidun	522747	01761800
302	Wakarya	522789	01766000
303	Wanarchond	522729	01760000
304	Wangan	522688	01755800
305	Wankan	522564	01743300
306	Wanki	522819	01769000
307	Wasurna	522763	01763400
308	Wawanda	522722	01759300





## Census of India 2011- Village Directory Amenities and Land use ( As in 2009 )

Number of educational amenities available. (If not available within the village, the distance range code viz; a for < 5 Kms, b for 5-10 Kms and c for 10+ kms of nearest place where facility is available is given).

Sr. No.	Name Village	Location Code No.	Total Area of The Village (In Hectares Rounded Up to One Decimal Place)	Total Population (2011 Census)	Number of Households (2011 Census)	Pre-Primary School (PP)	Primary School (P)	Middle School (M)	Secondary School (S)	Senior Secondary School (SS)	Degree College of Arts Science & Commerce (ASC)	Engineering College (EC)	Medical College (MC)	Management Institute (MI)
1	2	3	4	5	6	7	8	9	10	11	12	13	14	15
<b>CD Block:-The Dangs (0200)</b>														
1	Dardi	522534	406.9	204	40	c	1		c	c	c	c	c	c
2	Sawarkhadi	522535	611.6	661	136	c	1		c	c	c	c	c	c
3	Kosimda	522536	300.8	1841	396	c	1		b	c	c	c	c	c
4	Sajupada	522537	226.1	1380	269	c	1		a	c	c	c	c	c
5	Khokhari	522538	107.9	589	117	c	2		c	c	c	c	c	c
6	Bardipada (Saja)	522539	1489.4	926	163	c	1		l	c	c	c	c	c
7	Bandhpada	522540	726.2	477	79	c	1		a	c	c	c	c	c
8	Dhulda	522541	2173.9	913	160	c	2		c	c	c	c	c	c
9	Girmal	522542	3646.4	1106	198	c	1		c	c	c	c	c	c
10	Burthadi	522543	267.5	950	159	c	1		c	c	c	c	c	c
11	Gavdahad	522544	781.5	731	140	c	1		c	c	c	c	c	c
12	Jamnyamal	522545	1846.3	1168	229	c	2		c	c	c	c	c	c
13	Singana	522546	268.1	843	141	c	2		l	c	c	c	c	c
14	Nishana	522547	2818.1	1627	340	c	3		c	c	c	c	c	c
15	Kakshala	522548	765.7	1490	278	c	3		c	c	c	c	c	c
16	Jamla	522549	253.4	516	112	c	1		c	c	c	c	c	c
17	Keshbandh	522550	574.3	1074	216	c	1		c	c	c	c	c	c
18	Timbarthawa	522551	283.2	776	164	c	1		c	c	c	c	c	c
19	Biliamba	522552	245.1	578	113	c	1		c	c	c	c	c	c
20	Jamansonda	522553	660	494	112	c	2		c	c	c	c	c	c
21	Mokhamal	522554	453.4	973	231	c	2		c	c	c	c	c	c
22	Jharan	522555	284.6	731	154	c	1		c	c	c	c	c	c
23	Kadmal(Subir)	522556	865.4	1725	279	c	2		a	a	c	c	c	c
24	Kasadbari	522557	676.8	668	120	c	2		b	b	c	c	c	c
25	Hadol	522558	188.8	517	96	c	1		b	b	c	c	c	c
26	Kalibel	522559	1317.5	1695	316	c	3		l	l	c	c	c	c
27	Bhujad	522560	1602.6	754	153	c	1		a	a	c	c	c	c
28	Bhenskatri	522561	312.7	1310	254	c	2		c	c	c	c	c	c
29	Enginpada (Kolbari)	522562	128.3	375	78	c	1		c	c	c	c	c	c
30	Bhongdya	522563	324.3	482	114	c	1		b	c	c	c	c	c
31	Wankan	522564	96	124	28	c	1		a	a	c	c	c	c

## Census of India 2011- Village Directory Amenities and Land use ( As in 2009 )

Number of educational amenities available. (If not available within the village, the distance range code viz; a for < 5 Kms, b for 5-10 Kms and c for 10+ kms of nearest place where facility is available is given).

Number of Medical Amenities available. (If not available within the village, the distance range code viz; a for < 5 Kms, b for 5-10 Kms and c for 10+ kms of nearest place where facility is available is given).

Polytechnic (Pt)	Vocational Training School /ITI	Non-Formal Training Centre (NFTC)	Special School for Disabled (SSD)	Others (Specify)	Community Health Centre (CHC)	Primary Health Centre (PHC)	Primary Health Sub Centre (PHS)	Maternity and Child Welfare Centre (MCW)	T.B. Clinic (TBC)	Hospital-Allopathic (HA)	Hospital-Alternative Medicine (HO)	Dispensary (D)	Veterinary Hospital (VH)	Mobile Health Clinic (MHC)	Family Welfare Centre (FWC)	Name Village	Sr. No.
c	c	c	c		c	c	b	b	c	c	c	c	c	c	c	Dardi	1
c	c	c	c		c	c	b	b	c	c	c	c	c	c	c	Sawarkhadi	2
c	c	c	c		c	c	b	b	c	c	c	c	c	c	c	Kosimda	3
c	c	c	c		c	b	a	a	c	c	c	c	c	c	c	Sajupada	4
c	c	c	c		c	b	a	a	c	c	c	c	c	c	c	Khokhari	5
c	c	c	c		c	b	l	c	c	c	c	c	c	c	c	Bardipada (Saja)	6
c	c	c	c		c	b	a	a	c	c	c	c	c	c	c	Bandhpada	7
c	c	c	c		c	c	a	a	c	c	c	c	c	c	c	Dhulda	8
c	c	c	c		c	c	c	c	c	c	c	c	c	a	c	Girmal	9
c	c	c	c		c	b	b	c	c	c	c	c	c	b	c	Burthadi	10
c	c	c	c		c	c	a	c	c	c	c	c	c	b	c	Gavdahad	11
c	c	c	c		c	b	b	c	c	c	c	c	c	c	c	Jamnyamal	12
c	c	c	c		c	b	l	c	c	c	c	c	c	c	c	Singana	13
c	c	c	c		c	c	c	c	c	c	c	c	c	c	c	Nishana	14
c	c	c	c		c	c	c	c	c	c	c	c	c	c	c	Kakshala	15
c	c	c	c		c	c	l	c	c	c	c	c	c	c	c	Jamla	16
c	c	c	c		c	c	c	c	c	c	c	c	c	c	c	Keshbandh	17
c	c	c	c		c	c	c	c	c	c	c	c	c	c	c	Timbarthawa	18
c	c	c	c		c	c	c	c	c	c	c	c	c	a	c	Biliamba	19
c	c	c	c		c	c	b	c	c	c	c	c	c	b	c	Jamansonda	20
c	c	c	c		c	a	a	c	c	c	c	c	c	a	c	Mokhamal	21
c	c	c	c		c	b	b	c	c	c	c	c	c	b	c	Jharan	22
c	c	c	c		c	a	l	c	c	c	c	c	c	b	c	Kadmal(Subir)	23
c	c	c	c		c	b	b	c	c	c	c	c	c	c	c	Kasadbari	24
c	c	c	c		c	b	b	c	c	c	c	c	c	c	c	Hadol	25
c	c	c	c		c	l	l	c	c	c	c	c	c	c	c	Kalibel	26
c	c	c	c		c	a	a	c	c	c	c	c	c	c	c	Bhujad	27
c	c	c	c		c	b	l	c	c	c	c	c	c	c	c	Bhenskatri	28
c	c	c	c		c	b	a	a	c	c	c	c	c	c	c	Enginpada (Kolbari)	29
c	c	c	c		c	b	a	a	c	c	c	c	c	c	c	Bhongdya	30
c	c	c	c		c	a	a	a	c	c	c	c	c	c	c	Wankan	31

## Census of India 2011- Village Directory Amenities and Land use ( As in 2009 )

		Number of Non-Government Medical Amenities available.							Availability of drinking water - Yes / No							
Sr. No.	Name Village	Charitable Non Govt. Hospital/Nursing Home.	Medical Practitioner With MBBS Degree	Medical Practitioner With Other Degree	Medical Practitioner With No Degree	Traditional Practitioner and Faith Healer	Medicine Shop	Others	Tap Water (Treated/Untreated)	Well Water (Covered / Uncovered well)	Hand Pump	Tube wells / Bore well	Spring	River / Canal	Tank / Pond / Lake	Others
1	2	32	33	34	35	36	37	38	39	40	41	42	43	44	45	46
1	Dardi	0	0	0	0	0	0	0	Yes	Yes	Yes	No	No	No	No	No
2	Sawarkhadi	0	0	0	0	0	0	0	Yes	Yes	Yes	No	No	No	No	No
3	Kosimda	0	0	0	0	0	0	0	No	Yes	Yes	No	No	No	No	No
4	Sajupada	0	0	0	0	0	0	0	No	Yes	Yes	No	No	Yes	No	No
5	Khokhari	0	0	0	0	0	0	0	No	Yes	Yes	No	No	No	No	No
6	Bardipada (Saja)	0	0	0	0	0	0	0	Yes	Yes	Yes	No	No	Yes	No	No
7	Bandhpada	0	0	0	0	0	0	0	No	Yes	Yes	No	No	Yes	Yes	No
8	Dhulda	0	0	0	0	0	0	0	No	Yes	Yes	No	No	Yes	No	No
9	Girmal	0	0	0	0	0	0	0	No	No	Yes	No	No	Yes	No	No
10	Burthadi	0	0	0	0	0	0	0	No	Yes	Yes	No	No	Yes	Yes	No
11	Gavdahad	0	0	0	0	0	0	0	No	Yes	Yes	No	No	Yes	No	No
12	Jamnyamal	0	0	0	0	0	0	0	Yes	No	Yes	No	No	Yes	No	No
13	Singana	0	0	0	0	0	0	0	No	Yes	Yes	No	No	Yes	No	No
14	Nishana	0	0	0	0	0	0	0	No	Yes	Yes	No	No	No	No	No
15	Kakshala	0	0	0	0	0	0	0	No	Yes	Yes	No	No	No	No	No
16	Jamla	0	0	0	0	0	0	0	No	Yes	Yes	No	No	No	No	No
17	Keshbandh	0	0	0	0	0	0	0	No	Yes	Yes	No	No	No	No	No
18	Timbarthawa	0	0	0	0	0	0	0	No	Yes	Yes	No	No	No	Yes	No
19	Biliamba	0	0	0	0	0	0	0	No	Yes	Yes	No	No	No	No	No
20	Jamansonda	0	0	0	0	0	0	0	Yes	Yes	Yes	No	No	No	No	No
21	Mokhamal	0	0	0	0	0	0	0	Yes	No	Yes	No	No	No	No	No
22	Jharan	0	0	0	0	0	0	0	Yes	Yes	Yes	No	No	No	Yes	No
23	Kadmal(Subir)	0	0	0	0	0	0	0	No	Yes	Yes	No	No	No	No	No
24	Kasadbari	0	0	1	0	2	0	0	No	Yes	Yes	No	No	No	No	No
25	Hadol	0	0	0	0	0	0	0	No	Yes	Yes	No	No	No	No	No
26	Kalibel	0	0	0	0	0	0	0	Yes	Yes	Yes	No	No	Yes	No	No
27	Bhujad	0	0	0	0	0	0	0	No	Yes	Yes	No	No	No	No	No
28	Bhenskatri	0	0	0	0	0	0	0	Yes	Yes	Yes	No	No	No	No	No
29	Enginpada (Kolbari)	0	0	0	0	0	0	0	Yes	Yes	Yes	No	No	Yes	No	No
30	Bhongdya	0	0	0	0	0	0	0	Yes	Yes	Yes	No	No	Yes	No	No
31	Wankan	0	0	0	0	0	0	0	No	Yes	Yes	No	No	Yes	Yes	No

## Census of India 2011- Village Directory Amenities and Land use ( As in 2009 )

Availability of toilet & others Yes / No

Communication and transport facilities (If amenities available code - Yes is given except for Village Pin Code, If not available within the village, the distance range code viz; a for < 5 Kms, b for 5-10 Kms and c for 10+ kms of nearest place where facility is available is given)

Community Toilet Including Bath.	Community Toilet Excluding Bath.	Rural Sanitary Mart or Sanitary Hardware Outlet Available Near The Village.	Community Bio- gas or Recycle of Waste for Productive Use.	Post Office (PO)	Sub Post Office (SPO)	Post & Telegraph Office (P&TO)	Village Pin Code	Telephones (Land Lines)	Public Call Office (PCO)	Mobile Phone Coverage	Internet Cafes/Common Service Centre (CSC)	Private Courier Facility	Bus Service (Public & Private)	Name Village	Sr. No.
47	48	49	50	51	52	53	54	55	56	57	58	59	60	2	1
No	No	No	No	c	a		394715	Yes	c	Yes	a	c	Yes	Dardi	1
No	Yes	No	No	c	a		394715	Yes	c	Yes	b	c	Yes	Sawarkhadi	2
No	Yes	No	No	a	c		394715	Yes	c	Yes	Yes	c	Yes	Kosimda	3
No	Yes	No	No	c	a		394710	Yes	c	Yes	a	c	Yes	Sajupada	4
No	No	No	No	c	a		394715	Yes	c	Yes	a	c	Yes	Khokhari	5
No	Yes	No	No	c	c		394710	Yes	b	Yes	Yes	c	Yes	Bardipada (Saja)	6
No	Yes	No	No	c	a		394715	Yes	c	Yes	a	c	Yes	Bandhpada	7
No	Yes	No	No	c	a		394715	a	c	Yes	b	c	Yes	Dhulda	8
No	Yes	No	No	c	c		394716	c	c	Yes	a	c	Yes	Girmal	9
No	No	No	No	b	c		394716	b	b	Yes	a	c	Yes	Burthadi	10
No	Yes	Yes	No	c	b		394716	c	c	Yes	Yes	c	Yes	Gavdahad	11
No	Yes	Yes	No	a	b		394716	c	a	Yes	a	c	Yes	Jamnyamal	12
No	Yes	Yes	No	c	Yes		394716	Yes	Yes	Yes	Yes	c	Yes	Singana	13
No	No	No	No	c	Yes		394716	c	c	Yes	b	c	Yes	Nishana	14
No	No	No	No	c	c		394716	c	c	Yes	Yes	c	Yes	Kakshala	15
No	No	No	No	c	c		394716	c	c	Yes	a	c	Yes	Jamla	16
No	No	No	No	c	Yes		394716	c	c	Yes	Yes	c	Yes	Keshbandh	17
No	No	No	No	c	c		394716	c	c	Yes	Yes	c	Yes	Timbarthawa	18
No	No	No	No	c	c		394716	c	c	Yes	a	c	Yes	Biliamba	19
No	No	No	No	b	c		394716	c	c	Yes	b	c	Yes	Jamansonda	20
No	Yes	No	No	a	a		394716	c	c	Yes	a	c	Yes	Mokhamal	21
No	Yes	No	No	a	a		394716	c	b	Yes	Yes	c	Yes	Jharan	22
No	No	No	No	c	a		394716	a	a	Yes	Yes	c	Yes	Kadmal(Subir)	23
No	Yes	No	No	a	b		394716	b	b	Yes	a	c	Yes	Kasadbari	24
No	No	No	No	a	b		394716	b	b	Yes	a	c	Yes	Hadol	25
No	Yes	No	No	c	c		394715	Yes	c	Yes	Yes	c	Yes	Kalibel	26
No	Yes	No	No	c	a		394715	Yes	c	Yes	a	c	Yes	Bhujad	27
No	Yes	No	No	c	c		394715	Yes	c	Yes	Yes	c	Yes	Bhenskatri	28
No	Yes	No	No	c	a		394715	Yes	Yes	Yes	c	c	Yes	Enginpada (Kolbari)	29
No	No	No	No	c	a		394715	Yes	c	Yes	c	c	Yes	Bhongdya	30
No	Yes	No	No	c	a		394715	a	c	Yes	a	c	Yes	Wankan	31

## Census of India 2011- Village Directory Amenities and Land use ( As in 2009 )

Communication and transport facilities (If amenities available code -Yes is given except for Village Pin Code, If not available within the village, the distance range code viz; a for < 5 Kms, b for 5-10 Kms and c for 10+ kms of nearest place where facility is available is given)

Village connected to highways, village roads, banks & credit societies (If amenities available code -Yes is given, If not available within the village, the distance range code viz; a for < 5 Kms, b for 5-10 Kms and c for 10+ kms of nearest place where facility is available is given)

Sr. No.	Name Village	Railway Stations	Auto/Modified Autos	Taxis and Vans	Tractors	Cycle-Pulled Rickshaws (Manual & Machine Driven)	Carts Driven by Animals	Sea /River Ferry Service	Connected to National Highway (NH)	Connected to State Highway (SH)	Connected to Major District Road (MDR)	Connected to Others District Road	Pucca Roads	Kutchcha Roads	Water Bounded Macadam (WBM) Roads
1	2	61	62	63	64	65	66	67	68	69	70	71	72	73	74
1	Dardi	c	a	c	a		Yes	c	c	c	b	Yes	c	Yes	c
2	Sawarkhadi	c	c	c	Yes		Yes	c	c	c	a	Yes	b	Yes	b
3	Kosimda	c	c	c	Yes		Yes	c	c	c	c	Yes	c	Yes	c
4	Sajupada	c	c	c	Yes		Yes	c	c	Yes	Yes	Yes	Yes	Yes	c
5	Khokhari	c	c	c	Yes		Yes	c	c	c	Yes	Yes	Yes	Yes	c
6	Bardipada (Saja)	c	c	c	Yes		Yes	c	c	Yes	Yes	Yes	Yes	Yes	c
7	Bandhpada	c	c	c	a		Yes	c	c	Yes	Yes	Yes	Yes	Yes	c
8	Dhulda	c	c	c	Yes		Yes	c	c	Yes	c	Yes	Yes	Yes	c
9	Girmal	c	c	c	c		Yes	c	c	c	c	Yes	Yes	Yes	c
10	Burthadi	c	c	c	c		Yes	c	c	c	b	Yes	Yes	Yes	c
11	Gavdahad	c	c	c	c		Yes	c	c	c	b	Yes	Yes	Yes	c
12	Jamnyamal	c	c	c	c		Yes	c	c	c	a	Yes	Yes	Yes	c
13	Singana	c	c	c	Yes		Yes	c	c	Yes	Yes	c	Yes	Yes	c
14	Nishana	c	c	c	c		Yes	c	c	b	b	Yes	Yes	Yes	c
15	Kakshala	c	c	c	c		Yes	c	c	Yes	b	Yes	Yes	Yes	c
16	Jamla	c	c	c	c		Yes	c	c	Yes	b	Yes	Yes	Yes	c
17	Keshbandh	c	c	c	c		Yes	c	c	c	Yes	Yes	Yes	Yes	c
18	Timbarthawa	c	c	c	c		Yes	c	c	c	a	Yes	Yes	Yes	c
19	Biliamba	c	c	c	c		Yes	c	c	c	b	Yes	Yes	Yes	c
20	Jamansonda	c	c	c	b		Yes	c	c	c	Yes	Yes	Yes	Yes	c
21	Mokhamal	c	c	c	c		Yes	c	c	Yes	c	Yes	Yes	Yes	c
22	Jharan	c	c	c	Yes		Yes	c	c	Yes	Yes	Yes	Yes	Yes	c
23	Kadmal(Subir)	c	c	c	Yes		Yes	c	c	c	Yes	Yes	Yes	Yes	c
24	Kasadbari	c	c	c	Yes		Yes	c	c	c	Yes	Yes	Yes	Yes	c
25	Hadol	c	c	c	Yes		Yes	c	c	c	Yes	Yes	Yes	Yes	c
26	Kalibel	c	c	c	Yes		Yes	c	c	c	Yes	Yes	Yes	Yes	c
27	Bhujad	c	c	c	Yes		Yes	c	c	c	a	Yes	Yes	Yes	c
28	Bhenskatri	c	c	c	Yes		Yes	c	c	Yes	Yes	Yes	Yes	Yes	c
29	Enginpada (Kolbari)	c	c	c	Yes		Yes	c	c	Yes	c	Yes	Yes	Yes	c
30	Bhongdya	c	c	c	Yes		Yes	c	c	Yes	Yes	Yes	Yes	Yes	c
31	Wankan	c	c	c	a		Yes	c	c	Yes	a	Yes	Yes	Yes	c

## Census of India 2011- Village Directory Amenities and Land use ( As in 2009 )

Village connected to highways, village roads, banks & credit societies (If amenities available code -Yes is given, If not available within the village, the distance range code viz; a for < 5 Kms, b for 5-10 Kms and c for 10+ kms of nearest place where facility is available is given)														Availability of miscellaneous facilities (If amenities available code - Yes is given, If not available within the village, the distance range code viz; a for < 5 Kms, b for 5-10 Kms and c for 10+ kms of nearest place where facility is available is given)	
Navigable Waterway (River/Canal) (NW)	Footpaths (FP)	Commercial & Co-operative Banks	ATM	Agricultural Credit Societies	Self-Help Group (SHG)	Public Distribution System (PDS) Shop	Mandis / Regular Market	Weekly Haat	Agricultural Marketing Society	Integrated Child Development Scheme (Nutritional Centres)	Anganwadi Centre (Nutritional Centres)	Others (Nutritional Centres)	ASHA (Accredited Social Health Activist)	Name Village	Sr. No.
75	76	77	78	79	80	81	82	83	84	85	86	87	88	2	1
c	Yes	c	c	c	Yes	a	c	c	c	c	a	Yes	Yes	Dardi	1
c	Yes	c	c	c	Yes	b	c	a	c	c	Yes	Yes	Yes	Sawarkhadi	2
c	Yes	c	c	c	Yes	Yes	c	c	c	c	c	Yes	Yes	Kosimda	3
c	Yes	c	c	Yes	Yes	a	b	b	b	c	c	Yes	Yes	Sajupada	4
c	Yes	c	c	c	Yes	a	b	b	b	c	Yes	Yes	Yes	Khokhari	5
c	Yes	c	c	c	Yes	Yes	b	b	b	c	Yes	Yes	Yes	Bardipada (Saja)	6
c	Yes	c	c	c	Yes	c	b	b	b	c	Yes	Yes	a	Bandhpada	7
c	Yes	c	c	c	Yes	a	c	c	c	c	Yes	Yes	Yes	Dhulda	8
c	Yes	c	c	c	Yes	a	c	c	c	c	Yes	Yes	Yes	Girmal	9
c	Yes	c	c	c	Yes	a	c	b	c	c	Yes	Yes	Yes	Burthadi	10
c	Yes	c	c	c	Yes	Yes	c	c	c	c	Yes	Yes	Yes	Gavdahad	11
c	Yes	c	c	c	Yes	a	b	b	c	c	c	Yes	Yes	Jamnyamal	12
c	Yes	c	c	c	Yes	Yes	a	b	c	c	c	Yes	Yes	Singana	13
c	Yes	c	c	c	Yes	Yes	c	c	c	c	Yes	Yes	Yes	Nishana	14
c	Yes	c	c	c	Yes	Yes	c	c	c	c	c	Yes	Yes	Kakshala	15
c	Yes	c	c	Yes	Yes	Yes	c	c	c	c	Yes	Yes	c	Jamla	16
c	Yes	c	c	c	Yes	a	c	c	c	a	c	Yes	Yes	Keshbandh	17
c	Yes	c	c	c	Yes	a	c	c	c	c	c	Yes	Yes	Timbarthawa	18
c	Yes	c	c	c	Yes	a	c	c	c	c	c	Yes	Yes	Biliamba	19
c	Yes	c	c	c	Yes	b	c	c	c	c	Yes	Yes	b	Jamansonda	20
c	Yes	c	c	c	Yes	Yes	c	a	c	c	Yes	Yes	Yes	Mokhamal	21
c	Yes	c	c	c	Yes	a	c	a	c	c	Yes	Yes	Yes	Jharan	22
c	Yes	c	c	c	Yes	Yes	c	a	c	c	c	Yes	a	Kadmal(Subir)	23
c	Yes	c	c	c	Yes	a	c	b	c	c	Yes	Yes	Yes	Kasadbari	24
c	Yes	c	c	c	Yes	a	c	b	c	c	c	Yes	c	Hadol	25
c	Yes	c	c	c	Yes	Yes	c	Yes	Yes	c	Yes	Yes	Yes	Kalibel	26
c	Yes	c	c	c	Yes	a	c	a	a	c	Yes	Yes	Yes	Bhujad	27
c	Yes	c	c	c	Yes	Yes	b	b	c	c	Yes	Yes	Yes	Bhenskatri	28
c	Yes	c	c	c	Yes	a	b	b	c	c	c	Yes	Yes	Enginpada (Kolbari)	29
c	Yes	c	c	c	Yes	a	b	b	c	c	Yes	Yes	Yes	Bhongdya	30
c	Yes	c	c	c	Yes	a	c	a	c	c	a	Yes	a	Wankan	31

## Census of India 2011- Village Directory Amenities and Land use ( As in 2009 )

Availability of miscellaneous facilities (If amenities available code -  
Yes is given, If not available within the village, the distance range  
code viz; a for < 5 Kms, b for 5-10 Kms and c for 10+ kms of  
nearest place where facility is available is given)

Availability of electricity (Yes/No)

Sr. No.	Name Village	Community Centre With/ Without TV	Sports Field	Sports Club / Recreation Centre	Cinema / Video Hall	Public Library	Public Reading Room	Newspaper Supply	Assembly Polling Station	Birth & Death Registration Office	Power Supply for Domestic Use (ED)	Power Supply for Agricultural Use (EAG)	Power Supply for Commercial Use (EC)	Power Supply for All Uses (EA)
1	2	89	90	91	92	93	94	95	96	97	98	99	100	101
1	Dardi	c	c	c	c	c	c	Yes	Yes	Yes	Yes	Yes	Yes	Yes
2	Sawarkhadi	c	c	c	c	c	c	Yes	Yes	a	Yes	Yes	Yes	Yes
3	Kosimda	c	c	c	c	c	c	Yes	Yes	Yes	Yes	Yes	Yes	Yes
4	Sajupada	c	c	c	c	c	c	Yes	Yes	a	Yes	Yes	Yes	Yes
5	Khokhari	c	c	c	c	c	c	Yes	Yes	a	Yes	Yes	Yes	Yes
6	Bardipada (Saja)	c	c	c	c	c	Yes	Yes	Yes	Yes	Yes	Yes	Yes	Yes
7	Bandhpada	c	c	c	c	c	c	Yes	Yes	a	Yes	Yes	Yes	Yes
8	Dhulda	c	c	c	c	c	c	Yes	Yes	a	Yes	Yes	Yes	Yes
9	Girmal	a	c	c	c	c	c	Yes	Yes	a	Yes	Yes	Yes	Yes
10	Burthadi	b	b	c	c	c	c	Yes	Yes	Yes	Yes	Yes	Yes	Yes
11	Gavdahad	c	c	c	c	c	c	Yes	Yes	Yes	Yes	Yes	Yes	Yes
12	Jamnyamal	a	c	c	c	c	c	Yes	Yes	a	Yes	Yes	Yes	Yes
13	Singana	Yes	c	c	c	c	c	Yes	Yes	Yes	Yes	Yes	Yes	Yes
14	Nishana	c	c	c	c	c	c	Yes	Yes	a	Yes	Yes	Yes	Yes
15	Kakshala	c	c	c	c	c	c	Yes	Yes	Yes	Yes	Yes	Yes	Yes
16	Jamla	c	c	c	c	c	c	Yes	Yes	a	Yes	Yes	Yes	Yes
17	Keshbandh	c	c	c	c	c	c	Yes	Yes	Yes	Yes	Yes	Yes	Yes
18	Timbarthawa	c	c	c	c	c	c	Yes	Yes	a	Yes	Yes	Yes	Yes
19	Biliamba	c	c	c	c	c	c	Yes	Yes	a	Yes	Yes	Yes	Yes
20	Jamansonda	b	c	c	c	c	c	Yes	Yes	b	Yes	Yes	Yes	Yes
21	Mokhamal	a	a	c	c	c	c	Yes	Yes	a	Yes	Yes	Yes	Yes
22	Jharan	c	c	c	c	c	c	Yes	Yes	a	Yes	Yes	Yes	Yes
23	Kadmal(Subir)	c	c	c	c	c	c	Yes	Yes	Yes	Yes	Yes	Yes	Yes
24	Kasadbari	c	c	c	c	c	c	Yes	Yes	a	Yes	Yes	Yes	Yes
25	Hadol	c	c	c	c	c	c	Yes	Yes	a	Yes	Yes	Yes	Yes
26	Kalibel	c	c	c	c	c	c	Yes	Yes	Yes	Yes	Yes	Yes	Yes
27	Bhujad	c	c	c	c	c	c	Yes	Yes	a	Yes	Yes	Yes	Yes
28	Bhenskatri	c	c	c	c	c	c	Yes	Yes	Yes	Yes	Yes	Yes	Yes
29	Enginpada (Kolbari)	c	c	c	c	c	c	Yes	a	a	Yes	Yes	Yes	Yes
30	Bhongdya	c	c	b	c	c	c	Yes	Yes	a	Yes	Yes	Yes	Yes
31	Wankan	c	c	c	c	c	c	Yes	Yes	a	Yes	Yes	Yes	Yes



## Census of India 2011- Village Directory Amenities and Land use ( As in 2009 )

### Land Use

Nearest Town	Area under different types of land use ( in hectares rounded up to one decimal place)							Name Village	Sr. No.
Name	Distance Range Code i.e. a for < 5 Kms, b for 5-10 Kms & c for 10+ kms.	Forests	Area Under Non-Agricultural Uses	Barren and Un-Cultivable Land	Permanent Pastures and Other Grazing Lands	Land Under Miscellaneous Tree Crops etc.	Culturable Waste Land	2	1
102	103	104	105	106	107	108	109	2	1
SONGADH	c	387.2	2.6	0	0	0	0	Dardi	1
SONGADH	c	555.8	0.1	3	0	0	0	Sawarkhadi	2
SONGADH	c	31.3	7.8	17.2	0.6	0	0	Kosimda	3
SONGADH	c	9.9	0	23.4	3.7	0	0	Sajupada	4
SONGADH	c	21.1	3.2	7.7	7.1	0	0	Khokhari	5
SONGADH	c	1282.3	0.1	16.4	2	0	0	Bardipada (Saja)	6
SONGADH	c	625.8	2.5	19.2	0.9	0	0	Bandhpada	7
SONGADH	c	1953.4	0	87.4	0	0	0	Dhulda	8
NAVAPUR	c	3140.3	75	30	0	0	0	Girmal	9
NAVAPUR	c	0	19.5	0	0	0	0	Burthadi	10
NAVAPUR	c	477.9	39.1	0	0	0	0	Gavdahad	11
NAVAPUR	c	1212.3	79.6	0	0	0	0	Jamnyamal	12
NAVAPUR	c	0	46.6	0	0	0	0	Singana	13
SONGADH	c	1743	422	0	9	0	0	Nishana	14
SONGADH	c	0	395.7	0	69.7	0	0	Kakshala	15
AHWA	c	0	11.3	0	0	0	73.5	Jamla	16
AHWA	c	0	27.8	0	16.3	0	0	Keshbandh	17
AHWA	c	0	117.2	0	1.5	0	0	Timbarthawa	18
AHWA	c	0	77.6	0	10.4	0	0	Biliamba	19
NAVAPUR	c	365.7	12.8	0	0	0	0	Jamansonda	20
NAVAPUR	c	0	10.2	0	0	0	0	Mokhamal	21
NAVAPUR	c	4.8	53.8	0	0	0	0	Jharan	22
NAVAPUR	c	0	39.2	0	0	0	0	Kadmal(Subir)	23
NAVAPUR	c	263.5	122.6	0	0	0	0	Kasadbari	24
AHWA	c	0	8.7	0	0	0	0	Hadol	25
SONGADH	c	922.9	16.5	68	21.1	0	0	Kalibel	26
SONGADH	c	1432.3	15.9	13.7	0	0	0	Bhujad	27
VYARA	c	13.4	0	14.7	0.4	0	0	Bhenskatri	28
VYARA	c	58.9	0.1	28	0.8	0	0	Enginpada (Kolbari)	29
VYARA	c	223.3	4.4	28	0.8	0	0	Bhongdya	30
VYARA	c	23.8	1.4	42.2	0	0	1.9	Wankan	31

## Census of India 2011- Village Directory Amenities and Land use ( As in 2009 )

Land Use														
Sr. No.	Name Village	Area under different types of land use (in hectares rounded up to one decimal place)					Area irrigated by source (in hectare).					Name of three most important commodities manufactured		
		Fallow Lands Other Than Current Fallows	Current Fallows	Net Area Sown	Total Irrigated Land Area	Total Un-irrigated Land Area	Canals (C)	Wells/Tube-Wells (W/TW)	Tanks/Lakes (T/L)	Water Falls (WF)	Others (O)	First	Second	Third
1	2	110	111	112	113	114	115	116	117	118	119	120	121	122
1	Dardi	0	0	17.1	5	12.1	0	5	0	0	0			
2	Sawarkhadi	0	0	52.6	5	47.6	0	5	0	0	0			
3	Kosimda	0	0	243.9	55	188.9	0	55	0	0	0			
4	Sajupada	0	0	189.1	35	154.1	35	0	0	0	0			
5	Khokhari	0	0	68.8	2	66.8	0	2	0	0	0			
6	Bardipada (Saja)	0	0	188.6	3	185.6	3	0	0	0	0			
7	Bandhpada	0	0	77.8	7.8	70	0	7.8	0	0	0			
8	Dhulda	0	0	133.1	18	115.1	0	18	0	0	0			
9	Girmal	0	0	401.1	6	395.1	0	6	0	0	0			
10	Burthadi	0	0	248	7	241	0	4	3	0	0			
11	Gavdahad	0	0	264.5	7	257.5	0	5	2	0	0			
12	Jamnyamal	0	0	554.3	7	547.3	0	4	3	0	0			
13	Singana	0	0	221.4	9	212.4	0	5	4	0	0			
14	Nishana	17.4	0	626.7	0	626.7	0	0	0	0	0			
15	Kakshala	0	0	300.4	0	300.4	0	0	0	0	0			
16	Jamla	0	0	168.6	0	168.6	0	0	0	0	0			
17	Keshbandh	124.2	0	406	0	406	0	0	0	0	0			
18	Timbarthawa	0	0	164.4	0	164.4	0	0	0	0	0			
19	Biliamba	0	0	157.2	0	157.2	0	0	0	0	0			
20	Jamansonda	0	0	281.4	2.2	279.2	0	2.2	0	0	0			
21	Mokhamal	0	0	443.2	0	443.2	0	0	0	0	0			
22	Jharan	0	0	226.1	5	221.1	0	3	2	0	0			
23	Kadmal(Subir)	0	0	826.2	0	826.2	0	0	0	0	0			
24	Kasadbari	0	0	290.7	0	290.7	0	0	0	0	0			
25	Hadol	0	0	180.1	0	180.1	0	0	0	0	0			
26	Kalibel	9.5	30.3	249.2	40	209.2	0	40	0	0	0			
27	Bhujad	0	9.2	131.5	5	126.5	0	5	0	0	0			
28	Bhenskatri	0	0	284.2	42	242.2	42	0	0	0	0			
29	Enginpada (Kolbari)	0	0	40.5	10	30.5	0	0	10	0	0			
30	Bhongdya	0	0	67.8	7	60.8	0	0	7	0	0			
31	Wankan	0	0	26.7	8	18.7	0	8	0	0	0			



## Census of India 2011- Village Directory Amenities and Land use ( As in 2009 )

Number of educational amenities available. (If not available within the village, the distance range code viz; a for < 5 Kms, b for 5-10 Kms and c for 10+ kms of nearest place where facility is available is given).

Sr. No.	Name Village	Location Code No.	Total Area of The Village (In Hectares Rounded Up to One Decimal Place)	Total Population (2011 Census)	Number of Households (2011 Census)	Pre-Primary School (PP)	Primary School (P)	Middle School (M)	Secondary School (S)	Senior Secondary School (SS)	Degree College of Arts Science & Commerce (ASC)	Engineering College (EC)	Medical College (MC)	Management Institute (MI)
1	2	3	4	5	6	7	8	9	10	11	12	13	14	15
<b>CD Block:-The Dangs (0200)</b>														
32	Pandharmal	522565	433.6	338	92	c	2		a	a	c	c	c	c
33	Tekpada	522566	311.7	645	131	c	1		a	a	c	c	c	c
34	Bhalkhet	522567	180.8	826	152	c	1		a	a	c	c	c	c
35	Khopri Amba	522568	138.5	386	77	c	1		b	b	c	c	c	c
36	Divadyawan	522569	247.4	664	156	c	1		a	c	c	c	c	c
37	Chikhala(Kalibelsaja)	522570	1533	649	119	c	1		b	b	c	c	c	c
38	Sawardakasad	522571	1457.2	327	63	c	1		c	c	c	c	c	c
39	Mahal	522572	267.7	862	143	c	2		1	c	c	c	c	c
40	Dhongiamba	522573	568.1	812	186	c	2		b	b	c	c	c	c
41	Iskhandi	522574	209.1	365	73	c	1		b	b	c	c	c	c
42	Lahan Kasad	522575	164.8	191	45	c	1		c	c	c	c	c	c
43	Daher	522576	497.6	881	196	c	2		b	b	c	c	c	c
44	Subir	522577	782	3188	517	c	2		1	2	c	c	c	c
45	Behdun	522578	533.9	647	120	c	1		a	a	c	c	c	c
46	Sawarpada	522579	262	249	43	c	1		a	a	c	c	c	c
47	Amthawa	522580	403	328	57	c	1		b	b	c	c	c	c
48	Gawhan	522581	1000.7	1042	193	c	b		a	a	c	c	c	c
49	Pipaldahad	522582	195.2	809	170	c	1		1	1	c	c	c	c
50	Bhondvahir	522583	274.2	334	77	c	1		a	a	c	c	c	c
51	Karanjpada	522584	278.8	222	43	c	1		a	a	c	c	c	c
52	Sepuamba	522585	333.5	461	113	c	1		a	a	c	c	c	c
53	Jarsol	522586	2609	178	41	c	1		b	b	c	c	c	c
54	Kangariyamal	522587	671	210	55	c	3		a	a	c	c	c	c
55	Karanjda (Lavchalisaja)	522588	97.9	265	60	c	1		b	b	c	c	c	c
56	Uga(Lavchali)	522589	825.5	450	97	c	1		b	b	c	c	c	c
57	Ghana	522590	324.7	755	161	c	1		b	b	c	c	c	c
58	Moti Kasad	522591	3006.3	400	81	c	1		a	a	c	c	c	c
59	Masli	522592	296.6	589	144	c	1		a	c	c	c	c	c
60	Khatal	522593	407.5	1125	223	c	2		1	c	c	c	c	c
61	Patli	522594	105.7	311	58	c	1		a	a	c	c	c	c

## Census of India 2011- Village Directory Amenities and Land use ( As in 2009 )

Number of educational amenities available. (If not available within the village, the distance range code viz; a for < 5 Kms, b for 5-10 Kms and c for 10+ kms of nearest place where facility is available is given).

Number of Medical Amenities available. (If not available within the village, the distance range code viz; a for < 5 Kms, b for 5-10 Kms and c for 10+ kms of nearest place where facility is available is given).

16	17	18	19	20	21	22	23	24	25	26	27	28	29	30	31	Name Village	Str. No.
c	c	c	c		c	a	a	a	c	c	c	c	c	c	c	Pandharmal	32
c	c	c	c		c	a	a	a	c	c	c	c	c	c	c	Tekpada	33
c	c	c	c		c	a	a	a	c	c	c	c	c	b	c	Bhalkhet	34
c	c	c	c		c	b	b	b	c	c	c	c	c	c	c	Khopri Amba	35
c	c	c	c		c	b	b	c	c	c	c	b	c	c	c	Divadyawan	36
c	c	c	c		c	b	l	b	c	c	c	c	c	c	c	Chikhala(Kalibelsaja)	37
c	c	c	c		c	b	c	c	c	c	c	c	c	c	c	Sawardakasad	38
c	c	c	c		c	b	l	b	c	c	c	c	c	b	c	Mahal	39
c	c	c	c		c	c	c	c	c	c	c	c	c	c	c	Dhongiamba	40
c	c	c	c		c	b	b	c	c	c	c	c	c	b	c	Iskhandi	41
c	c	c	c		c	b	c	c	c	c	c	c	c	c	c	Lahan Kasad	42
c	c	c	c		c	b	c	b	c	c	c	b	c	c	c	Daher	43
c	c	c	c		c	l	l	b	c	c	c	c	c	c	c	Subir	44
c	c	c	c		c	c	a	c	c	c	c	c	c	c	c	Behdun	45
c	c	c	c		c	c	a	c	c	c	c	c	c	c	c	Sawarpada	46
c	c	c	c		c	c	b	c	c	c	c	c	c	c	c	Amthawa	47
c	c	c	c		c	c	a	c	c	c	c	c	c	c	c	Gawhan	48
c	c	c	c		c	l	l	c	c	c	c	c	l	a	c	Pipaldahad	49
c	c	c	c		c	c	a	c	c	c	c	c	c	a	c	Bhondvahir	50
c	c	c	c		c	b	a	c	c	c	c	c	c	c	c	Karanjpada	51
c	c	c	c		c	b	l	c	c	c	c	c	c	a	c	Sepuamba	52
c	c	c	c		c	b	b	c	c	c	c	c	c	c	c	Jarsol	53
c	c	c	c		c	a	b	c	c	c	c	c	c	c	c	Kangariyamal	54
c	c	c	c		c	b	a	c	c	c	c	c	c	b	c	Karanjda (Lavchalisaja)	55
c	c	c	c		c	c	c	c	c	c	c	b	c	c	c	Uga(Lavchali)	56
c	c	c	c		c	b	b	c	c	c	c	c	c	b	c	Ghana	57
c	c	c	c		c	c	c	c	c	c	c	c	c	c	c	Moti Kasad	58
c	c	c	c		c	b	b	b	c	c	c	c	c	c	c	Masli	59
c	c	c	c		c	c	l	c	c	c	c	c	c	c	c	Khatal	60
c	c	c	c		c	a	a	a	c	c	c	c	c	c	c	Patli	61

## Census of India 2011- Village Directory Amenities and Land use ( As in 2009 )

Sr. No.	Name Village	Number of Non-Government Medical Amenities available.							Availability of drinking water - Yes / No							
		Charitable Non Govt. Hospital/Nursing Home.	Medical Practitioner With MBBS Degree	Medical Practitioner With Other Degree	Medical Practitioner With No Degree	Traditional Practitioner and Faith Healer	Medicine Shop	Others	Tap Water (Treated/Untreated)	Well Water (Covered / Uncovered well)	Hand Pump	Tube wells / Bore well	Spring	River / Canal	Tank / Pond / Lake	Others
1	2	32	33	34	35	36	37	38	39	40	41	42	43	44	45	46
32	Pandharmal	0	0	0	0	0	0	0	Yes	Yes	Yes	No	Yes	Yes	No	No
33	Tekpada	0	0	0	0	0	0	0	Yes	Yes	Yes	No	No	Yes	No	No
34	Bhalkhet	0	0	0	0	0	0	0	Yes	Yes	Yes	No	No	Yes	No	No
35	Khopri Amba	0	0	0	0	0	0	0	Yes	Yes	Yes	No	No	Yes	No	No
36	Divadyawan	0	0	0	0	0	0	0	Yes	Yes	Yes	No	No	Yes	No	No
37	Chikhala(Kalibelsaja)	0	0	0	0	0	0	0	Yes	Yes	Yes	No	No	Yes	Yes	No
38	Sawardakasad	0	0	0	0	0	0	0	No	Yes	Yes	No	No	Yes	No	No
39	Mahal	0	0	0	0	0	0	0	No	Yes	Yes	No	No	Yes	No	No
40	Dhongiamba	0	0	0	0	0	0	0	No	Yes	Yes	No	No	Yes	No	No
41	Iskhandi	0	0	0	0	0	0	0	No	Yes	Yes	No	No	No	No	No
42	Lahan Kasad	0	0	0	0	0	0	0	No	Yes	Yes	No	No	No	No	No
43	Daher	0	0	0	0	0	0	0	No	Yes	Yes	No	No	Yes	Yes	No
44	Subir	0	0	0	0	0	0	0	No	Yes	Yes	No	No	No	Yes	No
45	Behdun	0	0	0	0	0	0	0	Yes	Yes	Yes	No	No	No	No	No
46	Sawarpada	0	0	0	0	0	0	0	Yes	Yes	Yes	No	No	No	No	No
47	Amthawa	0	0	0	0	0	0	0	Yes	Yes	Yes	No	No	No	No	No
48	Gawhan	0	0	0	0	0	0	0	Yes	Yes	Yes	No	No	No	No	No
49	Pipaldahad	0	0	0	0	0	0	0	Yes	Yes	Yes	No	No	Yes	No	No
50	Bhondvahir	0	0	0	0	0	0	0	Yes	Yes	Yes	No	No	No	No	No
51	Karanjpada	0	0	0	0	0	0	0	No	Yes	Yes	No	No	No	No	No
52	Sepuamba	0	0	0	0	0	0	0	No	Yes	No	No	No	No	No	No
53	Jarsol	0	0	0	0	0	0	0	Yes	Yes	Yes	No	No	Yes	No	No
54	Kangariyamal	0	0	0	0	0	0	0	No	Yes	Yes	No	No	No	No	No
55	Karanjda (Lavchalisaja)	0	0	0	0	0	0	0	No	Yes	Yes	No	No	Yes	No	No
56	Uga(Lavchali)	0	0	0	0	0	0	0	Yes	Yes	Yes	No	No	Yes	No	No
57	Ghana	0	0	0	0	0	0	0	No	Yes	Yes	No	No	Yes	No	No
58	Moti Kasad	0	0	0	0	0	0	0	No	Yes	Yes	No	No	Yes	No	No
59	Masli	0	0	0	0	0	0	0	Yes	Yes	Yes	No	No	Yes	No	No
60	Khatal	0	0	0	0	0	0	0	Yes	Yes	Yes	No	No	Yes	No	No
61	Patli	0	0	0	0	0	0	0	Yes	Yes	Yes	No	Yes	Yes	No	No

## Census of India 2011- Village Directory Amenities and Land use ( As in 2009 )

Availability of toilet & others  
Yes / No

Communication and transport facilities (If amenities available code -  
Yes is given except for Village Pin Code, If not available within the  
village, the distance range code viz; a for < 5 Kms, b for 5-10 Kms and  
c for 10+ kms of nearest place where facility is available is given)

Community Toilet Including Bath.	Community Toilet Excluding Bath.	Rural Sanitary Mart or Sanitary Hardware Outlet Available Near The Village.	Community Bio- gas or Recycle of Waste for Productive Use.	Post Office (PO)	Sub Post Office (SPO)	Post & Telegraph Office (P&TO)	Village Pin Code	Telephones (Land Lines)	Public Call Office (PCO)	Mobile Phone Coverage	Internet Cafes/Common Service Centre (CSC)	Private Courier Facility	Bus Service (Public & Private)	Name Village	Sr. No.
47	48	49	50	51	52	53	54	55	56	57	58	59	60	2	1
No	Yes	No	No	c	a		394715	Yes	c	Yes	a	c	Yes	Pandharmal	32
No	No	No	No	c	a		394715	Yes	c	Yes	a	c	Yes	Tekpada	33
No	Yes	No	No	c	c		394715	Yes	c	Yes	Yes	c	Yes	Bhalkhet	34
No	Yes	No	No	c	a		394715	Yes	c	Yes	a	c	Yes	Khopri Amba	35
No	Yes	No	No	c	c		394715	Yes	c	Yes	Yes	c	Yes	Divadyawan	36
No	Yes	No	No	c	a		394715	Yes	c	Yes	a	c	Yes	Chikhala(Kalibelsaja)	37
No	No	No	No	a	c		394716	c	c	Yes	a	c	Yes	Sawardakasad	38
No	Yes	No	No	c	Yes		394716	c	c	Yes	Yes	c	Yes	Mahal	39
No	No	No	No	a	c		394716	c	c	Yes	a	c	Yes	Dhongiamba	40
No	No	No	No	b	b		394716	b	b	Yes	b	c	Yes	Iskhandi	41
No	No	No	No	a	b		394716	c	c	Yes	c	c	Yes	Lahan Kasad	42
No	Yes	No	No	c	b		394716	c	c	Yes	Yes	c	Yes	Daher	43
No	Yes	No	No	Yes	c		394716	Yes	Yes	Yes	Yes	c	Yes	Subir	44
No	Yes	No	No	a	a		394716	c	c	Yes	a	c	Yes	Behdun	45
No	No	No	No	a	c		394716	c	c	Yes	a	c	Yes	Sawarpada	46
No	No	No	No	b	c		394716	c	c	Yes	b	b	Yes	Amthawa	47
No	Yes	No	No	a	c		394716	c	c	Yes	a	a	Yes	Gawhan	48
No	Yes	No	No	c	c		394716	c	c	Yes	Yes	c	Yes	Pipaldahad	49
No	No	No	No	a	c		394716	c	c	Yes	a	c	Yes	Bhondvahir	50
No	No	No	No	c	a		394710	c	b	Yes	Yes	c	Yes	Karanjpada	51
No	No	No	No	a	a		394710	c	b	Yes	Yes	c	Yes	Sepuamba	52
No	No	No	No	c	b		394716	Yes	c	Yes	Yes	c	b	Jarsol	53
No	Yes	No	No	c	a		394716	c	c	Yes	Yes	a	Yes	Kangariyamal	54
No	No	No	No	c	b		394716	c	c	Yes	Yes	c	Yes	Karanjda (Lavchalisaja)	55
No	Yes	No	No	c	a		394716	c	c	Yes	Yes	c	c	Uga(Lavchali)	56
No	Yes	No	No	c	a		394716	c	c	Yes	Yes	c	Yes	Ghana	57
No	No	No	No	b	c		394716	c	c	Yes	Yes	c	b	Moti Kasad	58
No	Yes	No	No	a	a		394715	Yes	c	Yes	c	c	Yes	Masli	59
No	No	No	No	c	c		394715	Yes	c	Yes	Yes	c	Yes	Khatal	60
No	Yes	No	No	c	a		394715	a	c	Yes	Yes	c	Yes	Patli	61

## Census of India 2011- Village Directory Amenities and Land use ( As in 2009 )

		Communication and transport facilities (If amenities available code -Yes is given except for Village Pin Code, If not available within the village, the distance range code viz; a for < 5 Kms, b for 5-10 Kms and c for 10+ kms of nearest place where facility is available is given)							Village connected to highways, village roads, banks & credit societies (If amenities available code -Yes is given, If not available within the village, the distance range code viz; a for < 5 Kms, b for 5-10 Kms and c for 10+ kms of nearest place where facility is available is given)						
Sr. No.	Name Village	Railway Stations	Auto/Modified Autos	Taxis and Vans	Tractors	Cycle-Pulled Rickshaws (Manual & Machine Driven)	Carts Driven by Animals	Sea /River Ferry Service	Connected to National Highway (NH)	Connected to State Highway (SH)	Connected to Major District Road (MDR)	Connected to Others District Road	Pucca Roads	Kutcha Roads	Water Bounded Macadam (WBM) Roads
1	2	61	62	63	64	65	66	67	68	69	70	71	72	73	74
32	Pandharmal	c	c	c	Yes		Yes	c	c	Yes	a	Yes	Yes	Yes	c
33	Tekpada	c	c	c	Yes		Yes	c	c	c	a	Yes	Yes	Yes	c
34	Bhalkhet	c	c	c	Yes		Yes	c	c	c	a	Yes	Yes	Yes	c
35	Khopri Amba	c	c	c	Yes		Yes	c	c	c	a	Yes	Yes	Yes	c
36	Divadyawan	c	c	c	Yes		Yes	c	c	c	Yes	Yes	Yes	Yes	Yes
37	Chikhala(Kalibelsaja)	c	c	c	Yes		Yes	c	c	c	b	Yes	Yes	Yes	c
38	Sawardakasad	c	c	c	c		Yes	c	c	Yes	c	Yes	Yes	Yes	c
39	Mahal	c	c	c	Yes		Yes	c	c	Yes	c	Yes	Yes	Yes	c
40	Dhongjamba	c	c	b	Yes		Yes	c	c	c	Yes	Yes	Yes	Yes	c
41	Iskhandi	c	c	b	b		Yes	c	c	c	Yes	Yes	Yes	Yes	c
42	Lahan Kasad	c	b	b	b		c	c	c	b	b	Yes	Yes	Yes	c
43	Daher	c	c	c	Yes		Yes	c	c	b	b	Yes	b	Yes	c
44	Subir	c	c	c	Yes		Yes	c	c	Yes	Yes	Yes	Yes	Yes	c
45	Behdun	c	c	c	a		Yes	c	c	c	c	Yes	Yes	Yes	c
46	Sawarpada	c	c	c	a		Yes	c	c	c	a	Yes	Yes	Yes	c
47	Amthawa	c	b	b	b		Yes	c	c	c	c	Yes	Yes	Yes	c
48	Gawhan	c	a	a	Yes		Yes	c	c	c	Yes	Yes	Yes	Yes	c
49	Pipaldahad	c	c	c	Yes		c	c	c	c	Yes	Yes	Yes	Yes	c
50	Bhondvahir	c	c	c	Yes		Yes	c	c	c	Yes	Yes	Yes	Yes	c
51	Karanjpada	c	c	b	a		Yes	c	c	b	b	Yes	Yes	Yes	c
52	Sepuamba	c	c	b	a		Yes	c	c	b	Yes	Yes	Yes	Yes	c
53	Jarsol	c	c	c	b		b	c	c	b	b	Yes	Yes	Yes	Yes
54	Kangariyamal	c	c	c	a		Yes	c	c	Yes	c	Yes	Yes	Yes	c
55	Karanjda (Lavchalisaja)	c	c	c	a		Yes	c	c	Yes	a	Yes	Yes	Yes	c
56	Uga(Lavchali)	c	c	c	c		Yes	c	c	Yes	c	Yes	Yes	Yes	c
57	Ghana	c	c	c	a		Yes	c	c	a	a	Yes	Yes	Yes	c
58	Moti Kasad	c	b	b	a		Yes	c	c	a	a	Yes	Yes	Yes	c
59	Masli	c	c	Yes	Yes		Yes	c	c	a	Yes	Yes	Yes	Yes	c
60	Khatal	c	c	Yes	Yes		Yes	c	c	Yes	Yes	Yes	Yes	Yes	c
61	Patli	c	c	c	a		Yes	c	c	Yes	a	Yes	Yes	Yes	c



## Census of India 2011- Village Directory Amenities and Land use ( As in 2009 )

Village connected to highways, village roads, banks & credit societies (If amenities available code -Yes is given, If not available within the village , the distance range code viz; a for < 5 Kms, b for 5-10 Kms and c for 10+ kms of nearest place where facility is available is given)

Availability of miscellaneous facilities (If amenities available code -Yes is given, If not available within the village, the distance range code viz; a for < 5 Kms, b for 5-10 Kms and c for 10+ kms of nearest place where facility is available is given)

Navigable Waterway (River/Canal) (NW)	Footpaths (FP)	Commercial & Co-operative Banks	ATM	Agricultural Credit Societies	Self-Help Group (SHG)	Public Distribution System (PDS) Shop	Mandis / Regular Market	Weekly Haat	Agricultural Marketing Society	Integrated Child Development Scheme (Nutritional Centres)	Anganwadi Centre (Nutritional Centres)	Others (Nutritional Centres)	ASHA (Accredited Social Health Activist)	Name Village	Sr. No.
75	76	77	78	79	80	81	82	83	84	85	86	87	88	2	1
c	Yes	c	c	c	Yes	a	c	a	c	c	Yes	Yes	Yes	Pandharmal	32
c	Yes	c	c	c	Yes	c	c	a	a	c	Yes	Yes	c	Tekpada	33
c	Yes	c	c	c	Yes	Yes	c	a	c	c	c	Yes	Yes	Bhalkhet	34
c	Yes	c	c	c	Yes	b	c	b	c	c	Yes	Yes	c	Khopri Amba	35
c	Yes	c	c	c	Yes	c	a	a	a	c	c	Yes	Yes	Divadyawan	36
c	Yes	c	c	c	Yes	c	c	b	c	c	b	Yes	Yes	Chikhala (Kalibelsaja)	37
c	Yes	c	c	c	Yes	c	c	c	c	c	c	Yes	Yes	Sawardakasad	38
c	Yes	c	c	c	Yes	Yes	b	b	b	c	Yes	Yes	b	Mahal	39
c	Yes	c	c	c	Yes	c	c	c	c	c	c	Yes	c	Dhongiamba	40
c	Yes	c	c	c	Yes	b	c	b	c	c	Yes	Yes	Yes	Iskhandi	41
c	Yes	c	c	c	Yes	a	c	c	c	c	c	Yes	Yes	Lahan Kasad	42
c	Yes	c	c	c	Yes	Yes	c	b	c	c	Yes	Yes	Yes	Daher	43
c	Yes	c	c	c	Yes	Yes	c	Yes	c	c	Yes	Yes	Yes	Subir	44
c	Yes	c	c	c	Yes	a	c	a	c	c	Yes	Yes	Yes	Behdun	45
c	Yes	c	c	c	Yes	a	c	a	c	c	c	Yes	a	Sawarpada	46
c	Yes	c	c	c	Yes	c	c	b	b	c	Yes	Yes	Yes	Amthawa	47
c	Yes	c	c	c	Yes	a	c	c	Yes	b	Yes	Yes	Yes	Gawhan	48
c	Yes	c	c	Yes	Yes	Yes	c	c	c	b	Yes	Yes	Yes	Pipaldahad	49
c	Yes	c	c	c	Yes	a	c	a	c	b	Yes	Yes	c	Bhondvihir	50
c	Yes	c	c	c	Yes	a	c	a	c	c	Yes	Yes	c	Karanjpada	51
c	Yes	c	c	c	Yes	Yes	b	a	c	c	Yes	Yes	Yes	Sepuamba	52
c	Yes	c	c	c	Yes	b	c	b	c	c	c	Yes	Yes	Jarsol	53
c	Yes	c	c	c	Yes	c	a	c	c	c	Yes	Yes	Yes	Kangariyamal	54
c	Yes	c	c	c	Yes	a	c	b	c	c	Yes	Yes	Yes	Karanjda (Lavchalisaja)	55
c	Yes	c	c	c	Yes	a	c	c	c	c	c	Yes	Yes	Uga(Lavchali)	56
c	Yes	c	c	c	Yes	a	c	b	c	c	Yes	Yes	Yes	Ghana	57
c	Yes	c	c	c	Yes	b	b	b	b	c	c	Yes	Yes	Moti Kasad	58
c	Yes	c	c	c	Yes	Yes	c	c	c	c	c	Yes	Yes	Masli	59
c	Yes	c	c	c	Yes	a	b	b	c	c	Yes	Yes	Yes	Khatal	60
c	Yes	c	c	c	Yes	a	c	a	c	c	c	Yes	c	Patli	61

## Census of India 2011- Village Directory Amenities and Land use ( As in 2009 )

Availability of miscellaneous facilities (If amenities available code -Yes is given, If not available within the village, the distance range code viz; a for < 5 Kms, b for 5-10 Kms and c for 10+ kms of nearest place where facility is available is given)

Availability of electricity (Yes/No)

Sr. No.	Name Village	Community Centre With/ Without TV	Sports Field	Sports Club / Recreation Centre	Cinema / Video Hall	Public Library	Public Reading Room	Newspaper Supply	Assembly Polling Station	Birth & Death Registration Office	Power Supply for Domestic Use (ED)	Power Supply for Agricultural Use (EAG)	Power Supply for Commercial Use (EC)	Power Supply for All Uses (EA)
1	2	89	90	91	92	93	94	95	96	97	98	99	100	101
32	Pandharmal	c	c	c	c	c	c	Yes	Yes	a	Yes	Yes	Yes	Yes
33	Tekpada	c	c	c	c	c	c	Yes	Yes	a	Yes	Yes	Yes	Yes
34	Bhalkhet	c	c	c	c	c	c	Yes	Yes	Yes	Yes	Yes	Yes	Yes
35	Khopri Amba	c	c	c	c	c	c	Yes	Yes	a	Yes	Yes	Yes	Yes
36	Divadyawan	c	c	c	c	c	c	Yes	Yes	a	Yes	Yes	Yes	Yes
37	Chikhala(Kalibelsaja)	c	c	c	c	c	b	Yes	Yes	a	Yes	Yes	Yes	Yes
38	Sawardakasad	a	c	c	c	c	c	Yes	a	a	Yes	Yes	Yes	Yes
39	Mahal	c	c	c	c	c	c	Yes	Yes	Yes	Yes	Yes	Yes	Yes
40	Dhongiamba	c	c	c	c	c	c	Yes	Yes	a	Yes	Yes	Yes	Yes
41	Iskhandi	c	c	c	c	c	c	Yes	Yes	b	Yes	Yes	Yes	Yes
42	Lahan Kasad	c	c	c	c	c	c	Yes	Yes	a	Yes	Yes	Yes	Yes
43	Daher	c	c	c	c	c	c	Yes	Yes	Yes	Yes	Yes	Yes	Yes
44	Subir	c	c	c	c	c	c	Yes	Yes	Yes	Yes	Yes	Yes	Yes
45	Behdun	c	c	c	c	c	c	Yes	Yes	a	Yes	Yes	Yes	Yes
46	Sawarpada	c	c	c	c	c	c	Yes	a	a	Yes	Yes	Yes	Yes
47	Amthawa	c	c	c	c	c	c	Yes	b	b	Yes	Yes	Yes	Yes
48	Gawhan	c	c	c	c	c	c	Yes	Yes	a	Yes	Yes	Yes	Yes
49	Pipaldahad	c	c	c	c	c	c	Yes	Yes	Yes	Yes	Yes	Yes	Yes
50	Bhondvahir	c	c	c	c	c	c	Yes	Yes	a	Yes	Yes	Yes	Yes
51	Karanjpada	c	c	c	c	c	c	Yes	Yes	Yes	Yes	Yes	Yes	Yes
52	Sepuamba	c	c	c	c	c	c	Yes	Yes	Yes	Yes	Yes	Yes	Yes
53	Jarsol	a	c	c	c	c	c	Yes	a	a	Yes	Yes	Yes	Yes
54	Kangariyamal	a	c	c	c	c	a	Yes	a	a	Yes	Yes	Yes	Yes
55	Karanjda (Lavchalisaja)	c	c	c	c	c	c	Yes	Yes	Yes	Yes	Yes	Yes	Yes
56	Uga(Lavchali)	c	c	c	c	c	c	Yes	Yes	Yes	Yes	Yes	Yes	Yes
57	Ghana	a	c	c	c	c	c	Yes	Yes	a	Yes	Yes	Yes	Yes
58	Moti Kasad	a	c	c	c	c	c	Yes	a	a	Yes	Yes	Yes	Yes
59	Masli	Yes	Yes	c	c	c	c	Yes	Yes	a	Yes	Yes	Yes	Yes
60	Khatal	c	c	c	c	c	c	Yes	Yes	Yes	Yes	Yes	Yes	Yes
61	Patli	c	c	c	c	c	c	Yes	Yes	a	Yes	Yes	Yes	Yes

## Census of India 2011- Village Directory Amenities and Land use ( As in 2009 )

### Land Use

Nearest Town	Area under different types of land use ( in hectares rounded up to one decimal place)							Name Village	Sr. No.
Name	Distance Range Code i.e. a for < 5 Kms., b for 5-10 Kms & c for 10+ kms.	Forests	Area Under Non-Agricultural Uses	Barren and Un-Cultivable Land	Permanent Pastures and Other Grazing Lands	Land Under Miscellaneous Tree Crops etc.	Culturable Waste Land	2	1
102	103	104	105	106	107	108	109	2	1
VYARA	c	261.8	4.8	62.3	0.1	0	3.6	Pandharmal	32
SONGADH	c	12.7	60.7	48	0	0	0	Tekpada	33
SONGADH	c	2	6.2	50.3	0	0	0	Bhalkhet	34
SONGADH	c	41.1	0.6	45.1	0.5	0	0	Khopri Amba	35
SONGADH	c	47.5	7	4.3	4.6	44.1	0.8	Divadyawan	36
SONGADH	c	1331	13.3	43.6	0.4	0	0	Chikhala(Kalibelsaja)	37
AHWA	c	1321.5	13.4	7.7	0	0	0	Sawardakasad	38
AHWA	c	86.7	10.6	42	9.6	0	0	Mahal	39
AHWA	c	105.4	22.6	27.1	0	0	81.5	Dhongiamba	40
NAVAPUR	c	1.1	42.2	0	0	0	0	Iskhandi	41
SONGADH	c	64.3	2.2	24.4	0	0	0	Lahan Kasad	42
AHWA	c	0	11.8	0.6	0	0	0	Daher	43
NAVAPUR	c	0	25.5	0	0	0	0	Subir	44
NAVAPUR	c	187.8	0	0	0	0	0	Behdun	45
AHWA	c	103.6	18.9	0	0	0	0	Sawarpada	46
NAVAPUR	c	286.1	0	0	0	0	0	Amthawa	47
AHWA	c	434.9	99.5	0	0	0	0	Gawhan	48
AHWA	c	9.7	64.8	0	0	0	0	Pipaldahad	49
NAVAPUR	c	111.5	13.6	0	0	0	0	Bhondvihir	50
AHWA	c	208.6	4.9	13	1.3	0	0	Karanjpada	51
AHWA	c	133	8.2	9.2	0	0	0	Sepuamba	52
AHWA	c	2540.9	0	0	0	0	0	Jarsol	53
NAVAPUR	c	369.8	63.4	0	0	0	0	Kangariyamal	54
AHWA	c	9.2	8	7.6	8.5	0	0	Karanjda (Lavchalisaja)	55
AHWA	c	445.7	2.8	2.8	0	0	1.7	Uga(Lavchali)	56
AHWA	c	55.8	2.3	0	0	0	0.1	Ghana	57
SONGADH	c	2665.4	6.5	43.1	0	0	0	Moti Kasad	58
AHWA	c	97.6	3.5	3.7	0	11.3	0	Masli	59
AHWA	c	208.3	1.9	107.6	22.4	0.8	0	Khatal	60
SONGADH	c	35.2	2.6	16.8	0.2	0	0	Patli	61

### Census of India 2011- Village Directory Amenities and Land use ( As in 2009 )

Land Use														
Sr. No.	Name Village	Area under different types of land use (in hectares rounded up to one decimal place)					Area irrigated by source (in hectare).					Name of three most important commodities manufactured		
		Fallow Lands Other Than Current Fallows	Current Fallows	Net Area Sown	Total Irrigated Land Area	Total Un-irrigated Land Area	Canals (C)	Wells/Tube-Wells (W/TW)	Tanks/Lakes (T/L)	Water Falls (WF)	Others (O)	First	Second	Third
1	2	110	111	112	113	114	115	116	117	118	119	120	121	122
32	Pandharmal	0	0	101	20	81	20	0	0	0	0			
33	Tekpada	0	17.2	173.1	105	68.1	105	0	0	0	0			
34	Bhalkhet	0	0	122.4	18	104.4	18	0	0	0	0			
35	Khopri Amba	0	0	51.2	11	40.2	11	0	0	0	0			
36	Divadyawan	0	0	139	8.1	130.9	0	8.1	0	0	0			
37	Chikhala(Kalibelsaja)	0	0	144.7	11	133.7	11	0	0	0	0			
38	Sawardakasad	0	0	114.5	0	114.5	0	0	0	0	0			
39	Mahal	0	0	118.8	0	118.8	0	0	0	0	0			
40	Dhongiamba	0	0	331.5	0	331.5	0	0	0	0	0			
41	Iskhandi	0	0	165.8	0	165.8	0	0	0	0	0			
42	Lahan Kasad	0	0	74	0	74	0	0	0	0	0			
43	Daher	0	0	485.2	0	485.2	0	0	0	0	0			
44	Subir	0	0	756.6	0	756.6	0	0	0	0	0			
45	Behdun	0	0	346.1	1.2	344.9	0	1.2	0	0	0			
46	Sawarpada	0	0	139.5	0	139.5	0	0	0	0	0			
47	Amthawa	0	0	116.9	2.2	114.8	0	2.2	0	0	0			
48	Gawhan	0	0	466.3	5.3	460.9	0	5.3	0	0	0			
49	Pipaldahad	0	0	120.7	10.6	110	0	10.6	0	0	0			
50	Bhondvihir	0	0	149.1	3.5	145.6	0	3.5	0	0	0			
51	Karanjpada	0	0	51	0	51	0	0	0	0	0			
52	Sepuamba	0	0	183.1	0	183.1	0	0	0	0	0			
53	Jarsol	0	0	68.1	0	68.1	0	0	0	0	0			
54	Kangariyamal	0	0	237.8	0	237.8	0	0	0	0	0			
55	Karanjda (Lavchalisaja)	0	0	64.5	0	64.5	0	0	0	0	0			
56	Uga(Lavchali)	0	1.7	370.9	0	370.9	0	0	0	0	0			
57	Ghana	0	0	266.5	0	266.5	0	0	0	0	0			
58	Moti Kasad	0	99.4	191.8	0	191.8	0	0	0	0	0			
59	Masli	0	0	180.4	8	172.4	0	8	0	0	0			
60	Khatal	1.1	0	65.4	0	65.4	0	0	0	0	0			
61	Patli	0	0	50.9	5	45.9	5	0	0	0	0			



## Census of India 2011- Village Directory Amenities and Land use ( As in 2009 )

Number of educational amenities available. (If not available within the village, the distance range code viz; a for < 5 Kms, b for 5-10 Kms and c for 10+ kms of nearest place where facility is available is given).

Sr. No.	Name Village	Location Code No.	Total Area of The Village (In Hectares Rounded Up to One Decimal Place)	Total Population (2011 Census)	Number of Households (2011 Census)	Pre-Primary School (PP)	Primary School (P)	Middle School (M)	Secondary School (S)	Senior Secondary School (SS)	Degree College of Arts Science & Commerce (ASC)	Engineering College (EC)	Medical College (MC)	Management Institute (MI)
1	2	3	4	5	6	7	8	9	10	11	12	13	14	15
<b>CD Block:-The Dangs (0200)</b>														
62	Godadiya	522595	2530.7	755	157	c	1		a	a	c	c	c	c
63	Kakarda	522596	963.1	762	171	c	2		c	c	c	c	c	c
64	Jamanpada	522597	508.4	424	90	c	1		c	a	c	c	c	c
65	Jhavda	522598	339	1258	221	c	3		2	1	c	c	c	c
66	Vanzat Amba	522599	289	707	126	c	1		c	a	c	c	c	c
67	Koylipada	522600	1034.6	1031	191	c	1		c	c	c	c	c	c
68	Kusmal	522601	828.9	587	131	c	1		b	c	c	c	c	c
69	Kalamkhet	522602	212.1	273	69	c	1		c	c	c	c	c	c
70	Sodmal	522603	197.4	419	118	c	1		c	c	c	c	c	c
71	Gaygothan	522604	346.9	435	100	c	1		c	c	c	c	c	c
72	Lavchali	522605	307.1	671	111	c	1		c	c	c	c	c	c
73	Ghubadia	522606	542.3	248	63	c	1		b	b	c	c	c	c
74	Hanwatpada (Pipaldahadsaja)	522607	833	795	153	c	2		b	b	c	c	c	c
75	Shivbara	522608	87.3	168	41	c	1		a	a	c	c	c	c
76	Pandharpada	522609	198.8	376	88	c	1		a	a	c	c	c	c
77	Lahan Jhadadar	522610	349.2	343	67	c	1		a	a	c	c	c	c
78	Moti Jhadadar	522611	111.9	255	51	c	1		a	a	c	c	c	c
79	Jogthawa	522612	107.6	233	49	c	1		a	a	c	c	c	c
80	Chamarpada	522613	55.2	109	24	c	1		a	a	c	c	c	c
81	Junner	522614	200.4	573	129	c	1		a	a	c	c	c	c
82	Gurudiya	522615	153.9	286	68	c	1		a	c	c	c	c	c
83	Mohpada (Pipaldahad)	522616	112	141	30	c	1		a	c	c	c	c	c
84	Khambhla	522617	302.3	814	188	c	1		b	c	c	c	c	c
85	Amsarpada	522618	318.7	504	110	c	2		b	c	c	c	c	c
86	Bardipada (Naktyahanwatsaja)	522619	220	319	73	c	2		1	c	c	c	c	c
87	Wahutiya	522620	239.6	716	127	c	2		b	c	c	c	c	c
88	Bibupada	522621	297.8	411	94	c	1		b	c	c	c	c	c
89	Kel	522622	318.7	280	66	c	1		c	c	c	c	c	c

## Census of India 2011- Village Directory Amenities and Land use ( As in 2009 )

Number of educational amenities available. (If not available within the village, the distance range code viz; a for < 5 Kms, b for 5-10 Kms and c for 10+ kms of nearest place where facility is available is given).

Number of Medical Amenities available. (If not available within the village, the distance range code viz; a for < 5 Kms, b for 5-10 Kms and c for 10+ kms of nearest place where facility is available is given).

Polytechnic (Pt)	Vocational Training School /ITI	Non-Formal Training Centre (NFTC)	Special School for Disabled (SSD)	Others (Specify)	Community Health Centre (CHC)	Primary Health Centre (PHC)	Primary Health Sub Centre (PHS)	Maternity and Child Welfare Centre (MCW)	T.B. Clinic (TBC)	Hospital-Allopathic (HA)	Hospital-Alternative Medicine (HO)	Dispensary (D)	Veterinary Hospital (VH)	Mobile Health Clinic (MHC)	Family Welfare Centre (FWC)	Name Village	Sr. No.
16	17	18	19	20	21	22	23	24	25	26	27	28	29	30	31	2	1
c	c	c	c		c	a	a	a	c	c	c	c	c	c	c	Godadiya	62
c	c	c	c		c	b	a	a	c	c	c	c	c	c	c	Kakarda	63
c	c	c	c		c	b	c	c	c	c	c	c	c	c	c	Jamanpada	64
c	c	c	c		c	b	c	c	c	c	c	c	c	c	c	Jhavda	65
c	c	c	c		c	b	b	c	c	c	c	c	c	c	c	Vanzat Amba	66
c	c	c	c		c	b	b	c	c	c	c	c	c	c	c	Koylipada	67
c	c	c	c		c	b	c	b	c	c	c	c	c	c	c	Kusmal	68
c	c	c	c		c	c	a	a	c	c	c	c	c	c	c	Kalamkhet	69
c	c	c	c		c	c	c	c	c	c	c	c	c	c	c	Sodmal	70
c	c	c	c		c	b	c	c	c	c	c	c	c	c	c	Gaygothan	71
c	c	c	c		c	b	l	c	c	c	c	c	c	c	c	Lavchali	72
c	c	c	c		c	b	a	c	c	c	c	c	c	a	c	Ghubadia	73
c	c	c	c		c	b	b	c	c	c	c	c	c	a	c	Hanwatpada (Pipaldahadsaja)	74
c	c	c	c		c	b	c	c	c	c	c	c	c	b	c	Shivbara	75
c	c	c	c		c	b	b	c	c	c	c	c	c	a	c	Pandharpada	76
c	c	c	c		c	b	b	c	c	c	c	c	c	c	c	Lahan Jhadadar	77
c	c	c	c		c	b	a	c	c	c	c	c	c	c	c	Moti Jhadadar	78
c	c	c	c		c	c	a	c	c	c	c	c	c	c	c	Jogthawa	79
c	c	c	c		c	c	a	c	c	c	c	b	c	c	c	Chamarpada	80
c	c	c	c		c	c	a	c	c	c	c	a	c	c	c	Junner	81
c	c	c	c		c	c	a	c	c	c	c	c	c	c	c	Gurudiya	82
c	c	c	c		c	c	a	c	c	c	c	c	c	c	c	Mohpada (Pipaldahad)	83
c	c	c	c		c	c	l	c	c	c	c	c	c	b	c	Khambhla	84
c	c	c	c		c	c	b	c	c	c	c	c	c	c	c	Amsarpada	85
c	c	c	c		c	c	b	b	c	c	c	c	c	b	c	Bardipada (Naktyahanwatsaja)	86
c	c	c	c		c	c	b	c	c	c	c	c	c	c	c	Wahutiya	87
c	c	c	c		c	c	b	b	c	c	c	b	c	b	c	Bibupada	88
c	c	c	c		c	c	b	b	b	c	c	c	c	c	c	Kel	89

### Census of India 2011- Village Directory Amenities and Land use ( As in 2009 )

Sr. No.	Name Village	Number of Non-Government Medical Amenities available.							Availability of drinking water - Yes / No							
		Charitable Non Govt. Hospital/Nursing Home.	Medical Practitioner With MBBS Degree	Medical Practitioner With Other Degree	Medical Practitioner With No Degree	Traditional Practitioner and Faith Healer	Medicine Shop	Others	Tap Water (Treated/Untreated)	Well Water (Covered / Uncovered well)	Hand Pump	Tube wells / Bore well	Spring	River / Canal	Tank / Pond / Lake	Others
1	2	32	33	34	35	36	37	38	39	40	41	42	43	44	45	46
62	Godadiya	0	0	0	0	0	0	0	Yes	Yes	Yes	No	Yes	Yes	No	No
63	Kakarda	0	0	0	0	0	0	0	Yes	Yes	Yes	No	No	Yes	No	No
64	Jamanpada	0	0	0	0	0	0	0	Yes	Yes	Yes	No	No	No	No	No
65	Jhavda	0	0	0	0	0	0	0	No	Yes	Yes	No	No	No	No	No
66	Vanzat Amba	0	0	0	0	0	0	0	Yes	Yes	Yes	No	No	No	No	No
67	Koylipada	0	0	0	0	0	0	0	No	Yes	Yes	No	No	No	No	No
68	Kusmal	0	0	0	0	0	0	0	Yes	Yes	Yes	No	No	No	No	No
69	Kalamkhet	0	0	0	0	0	0	0	Yes	Yes	Yes	Yes	No	No	No	No
70	Sodmal	0	0	0	0	0	0	0	Yes	Yes	Yes	No	No	No	No	No
71	Gaygothan	0	0	0	0	0	0	0	No	Yes	Yes	No	No	No	No	No
72	Lavchali	0	0	0	0	0	0	0	No	Yes	Yes	No	No	Yes	No	No
73	Ghubadia	0	0	0	0	0	0	0	No	Yes	Yes	No	No	Yes	No	No
74	Hanwatpada (Pipaldahadsaja)	0	0	0	0	0	0	0	No	Yes	Yes	No	No	Yes	No	No
75	Shivbara	0	0	0	0	0	0	0	No	Yes	No	No	No	No	No	No
76	Pandharpada	0	0	0	0	0	0	0	No	Yes	No	No	No	No	No	No
77	Lahan Jhadadar	0	0	0	0	0	0	0	No	Yes	Yes	No	No	Yes	No	No
78	Moti Jhadadar	0	0	0	0	0	0	0	No	Yes	Yes	No	No	Yes	No	No
79	Jogthawa	0	0	0	0	0	0	0	Yes	Yes	Yes	No	No	No	No	No
80	Chamarpada	0	0	0	0	0	0	0	No	Yes	Yes	No	No	Yes	No	No
81	Junner	0	0	0	0	0	0	0	Yes	Yes	Yes	No	No	Yes	No	No
82	Gurudiya	0	0	0	0	0	0	0	No	Yes	Yes	No	No	Yes	No	No
83	Mohpada (Pipaldahad)	0	0	0	0	0	0	0	No	Yes	Yes	No	No	No	No	No
84	Khambhla	0	0	0	0	0	0	0	No	Yes	Yes	No	No	No	No	No
85	Amsarpada	0	0	0	0	0	0	0	No	Yes	Yes	No	No	No	No	No
86	Bardipada (Naktyahanwatsaja)	0	0	0	0	0	0	0	No	Yes	No	No	No	No	No	No
87	Wahutiya	0	0	0	0	0	0	0	No	Yes	Yes	Yes	No	No	No	No
88	Bibupada	0	0	0	0	0	0	0	No	Yes	Yes	Yes	No	No	No	No
89	Kel	0	0	0	0	0	0	0	No	Yes	Yes	Yes	No	No	Yes	No



## Census of India 2011- Village Directory Amenities and Land use ( As in 2009 )

Availability of toilet & others  
Yes / No

Communication and transport facilities (If amenities available code -Yes is given except for Village Pin Code, If not available within the village, the distance range code viz; a for < 5 Kms, b for 5-10 Kms and c for 10+ kms of nearest place where facility is available is given)

47	48	49	50	51	52	53	54	55	56	57	58	59	60	2	1
Community Toilet Including Bath.	Community Toilet Excluding Bath.	Rural Sanitary Mart or Sanitary Hardware Outlet Available Near The Village.	Community Bio- gas or Recycle of Waste for Productive Use.	Post Office (PO)	Sub Post Office (SPO)	Post & Telegraph Office (P&TO)	Village Pin Code	Telephones (Land Lines)	Public Call Office (PCO)	Mobile Phone Coverage	Internet Cafes/Common Service Centre (CSC)	Private Courier Facility	Bus Service (Public & Private)	Name Village	Sr. No.
No	Yes	No	No	c	a		394715	Yes	c	Yes	Yes	c	Yes	Godadiya	62
No	Yes	No	No	c	a		394715	Yes	c	Yes	Yes	c	Yes	Kakarda	63
No	Yes	No	No	a	a		394730	Yes	Yes	Yes	Yes	c	Yes	Jamanpada	64
No	Yes	No	No	c	Yes		394730	Yes	Yes	Yes	Yes	c	Yes	Jhavda	65
No	Yes	Yes	No	a	c		394710	c	a	Yes	Yes	c	Yes	Vanzat Amba	66
No	Yes	No	No	b	b		394730	Yes	c	Yes	Yes	c	Yes	Koylipada	67
No	Yes	No	No	a	a		394715	Yes	c	Yes	Yes	c	c	Kusmal	68
No	No	No	No	b	b		394715	Yes	Yes	Yes	Yes	c	Yes	Kalamkhet	69
No	Yes	No	No	a	a		394715	Yes	Yes	Yes	Yes	c	Yes	Sodmal	70
No	Yes	No	No	a	b		394716	c	c	Yes	Yes	c	Yes	Gaygothan	71
No	No	No	No	c	Yes		394716	c	c	Yes	Yes	c	Yes	Lavchali	72
No	Yes	No	No	c	a		394716	c	c	Yes	Yes	c	Yes	Ghubadia	73
No	No	No	No	c	b		394716	c	c	Yes	Yes	c	Yes	Hanwatpada (Pipaldahadsaja)	74
No	No	No	No	a	a		394716	c	b	Yes	Yes	c	Yes	Shivbara	75
No	No	No	No	c	a		394716	c	b	Yes	Yes	c	Yes	Pandharpada	76
No	No	No	No	c	a		394716	c	b	Yes	Yes	c	Yes	Lahan Jhadadar	77
No	No	No	No	c	a		394716	c	b	Yes	Yes	c	Yes	Moti Jhadadar	78
No	Yes	No	No	a	c		394716	c	c	Yes	Yes	c	Yes	Jogthawa	79
No	Yes	No	No	c	c		394716	a	a	Yes	Yes	c	Yes	Chamarpada	80
No	Yes	No	No	c	Yes		394716	a	a	Yes	Yes	c	Yes	Junner	81
No	No	No	No	c	a		394716	a	b	Yes	Yes	c	Yes	Gurudiya	82
No	No	No	No	c	a		394716	c	c	Yes	Yes	c	Yes	Mohpada (Pipaldahad)	83
No	No	No	No	c	Yes		394716	c	c	Yes	Yes	c	Yes	Khambhla	84
No	No	No	No	c	a		394716	c	c	Yes	Yes	c	Yes	Amsarpada	85
No	Yes	No	No	c	c		394710	c	b	Yes	c	c	Yes	Bardipada (Naktyahanwatsaja)	86
No	Yes	No	No	c	c		394710	c	c	Yes	c	c	Yes	Wahutiya	87
No	Yes	No	No	c	c		394710	c	c	Yes	c	c	Yes	Bibupada	88
No	Yes	No	No	c	c		394710	c	c	Yes	a	c	Yes	Kel	89

## Census of India 2011- Village Directory Amenities and Land use ( As in 2009 )

Communication and transport facilities (If amenities available code -Yes is given except for Village Pin Code, If not available within the village, the distance range code viz; a for < 5 Kms, b for 5-10 Kms and c for 10+ kms of nearest place where facility is available is given)

Village connected to highways, village roads, banks & credit societies (If amenities available code -Yes is given, If not available within the village, the distance range code viz; a for < 5 Kms, b for 5-10 Kms and c for 10+ kms of nearest place where facility is available is given)

Sr. No.	Name Village	Railway Stations	Auto/Modified Autos	Taxis and Vans	Tractors	Cycle-Pulled Rickshaws (Manual & Machine Driven)	Carts Driven by Animals	Sea /River Ferry Service	Connected to National Highway (NH)	Connected to State Highway (SH)	Connected to Major District Road (MDR)	Connected to Others District Road	Pucca Roads	Kutchcha Roads	Water Bounded Macadam (WBM) Roads
1	2	61	62	63	64	65	66	67	68	69	70	71	72	73	74
62	Godadiya	c	c	c	Yes		Yes	c	c	Yes	a	Yes	Yes	Yes	c
63	Kakarda	c	c	c	Yes		Yes	c	c	a	a	Yes	Yes	Yes	c
64	Jamanpada	c	c	Yes	Yes		Yes	c	c	c	Yes	Yes	Yes	Yes	c
65	Jhavda	c	c	Yes	Yes		Yes	c	c	c	Yes	Yes	Yes	Yes	c
66	Vanzat Amba	c	c	Yes	Yes		Yes	c	c	c	c	Yes	Yes	Yes	c
67	Koylipada	c	c	Yes	Yes		Yes	c	c	c	c	Yes	Yes	Yes	c
68	Kusmal	c	c	c	Yes		Yes	c	c	c	b	Yes	Yes	Yes	c
69	Kalamkhet	c	c	c	b		Yes	c	c	Yes	Yes	Yes	Yes	Yes	c
70	Sodmal	c	c	c	Yes		Yes	c	c	Yes	Yes	Yes	Yes	Yes	Yes
71	Gaygothan	c	b	b	a		Yes	c	c	Yes	Yes	Yes	Yes	Yes	c
72	Lavchali	c	c	c	a		Yes	c	c	Yes	Yes	Yes	Yes	Yes	c
73	Ghubadia	c	c	c	a		a	c	c	Yes	a	Yes	Yes	Yes	Yes
74	Hanwatpada (Pipaldahadsaja)	c	c	c	b		b	c	c	a	a	Yes	Yes	Yes	c
75	Shivbara	c	c	b	b		Yes	c	c	b	Yes	Yes	Yes	Yes	c
76	Pandharpada	c	c	c	a		Yes	c	c	b	b	Yes	Yes	Yes	c
77	Lahan Jhadadar	c	c	b	a		Yes	c	c	b	a	Yes	Yes	Yes	c
78	Moti Jhadadar	c	c	b	a		Yes	c	c	b	a	Yes	Yes	Yes	c
79	Jogthawa	c	c	c	Yes		a	c	c	c	a	Yes	Yes	Yes	c
80	Chamarpada	c	c	c	a		Yes	c	c	c	a	Yes	Yes	Yes	c
81	Junner	c	c	c	Yes		Yes	c	c	c	a	Yes	Yes	Yes	c
82	Gurudiya	c	b	b	a		Yes	c	c	c	c	Yes	Yes	Yes	c
83	Mohpada (Pipaldahad)	c	c	c	a		Yes	c	c	c	c	Yes	Yes	Yes	c
84	Khambhla	c	c	c	a		Yes	c	c	c	c	Yes	Yes	Yes	c
85	Amsarpada	c	a	a	Yes		Yes	c	c	c	c	Yes	Yes	Yes	c
86	Bardipada (Naktyahanwatsaja)	c	c	Yes	Yes		Yes	c	c	c	Yes	Yes	Yes	Yes	c
87	Wahutiya	c	c	b	Yes		Yes	c	c	b	b	Yes	Yes	Yes	c
88	Bibupada	c	c	c	a		Yes	c	c	c	c	Yes	Yes	Yes	c
89	Kel	c	c	Yes	Yes		Yes	c	c	c	c	Yes	Yes	Yes	c

## Census of India 2011- Village Directory Amenities and Land use ( As in 2009 )

Village connected to highways, village roads, banks & credit societies (If amenities available code -Yes is given, If not available within the village, the distance range code viz; a for < 5 Kms, b for 5-10 Kms and c for 10+ kms of nearest place where facility is available is given)

Availability of miscellaneous facilities (If amenities available code -Yes is given, If not available within the village, the distance range code viz; a for < 5 Kms, b for 5-10 Kms and c for 10+ kms of nearest place where facility is available is given)

Navigable Waterway (River/Canal) (NW)	Footpaths (FP)	Commercial & Co-operative Banks	ATM	Agricultural Credit Societies	Self-Help Group (SHG)	Public Distribution System (PDS) Shop	Mandis / Regular Market	Weekly Haat	Agricultural Marketing Society	Integrated Child Development Scheme (Nutritional Centres)	Anganwadi Centre (Nutritional Centres)	Others (Nutritional Centres)	ASHA (Accredited Social Health Activist)	Name Village	Sr. No.
75	76	77	78	79	80	81	82	83	84	85	86	87	88	2	1
c	Yes	c	c	c	Yes	Yes	c	a	c	a	c	Yes	Yes	Godadiya	62
c	Yes	c	c	Yes	Yes	a	b	b	c	c	c	Yes	Yes	Kakarda	63
c	Yes	c	c	c	Yes	a	a	a	Yes	c	c	Yes	Yes	Jamanpada	64
c	Yes	c	c	c	Yes	Yes	c	Yes	Yes	a	c	Yes	Yes	Jhavda	65
c	Yes	c	c	a	Yes	a	c	a	a	c	c	Yes	Yes	Vanzat Amba	66
c	Yes	c	c	c	Yes	b	b	b	b	c	c	Yes	Yes	Koylipada	67
c	Yes	c	c	c	Yes	b	c	c	c	c	c	Yes	Yes	Kusmal	68
c	Yes	c	c	c	Yes	b	c	c	c	c	c	Yes	Yes	Kalamkhet	69
c	Yes	c	c	c	Yes	a	c	c	c	c	c	Yes	Yes	Sodmal	70
c	Yes	c	c	c	Yes	a	c	b	c	c	c	Yes	c	Gaygothan	71
c	Yes	c	c	Yes	Yes	Yes	b	b	b	c	Yes	Yes	Yes	Lavchali	72
c	Yes	c	c	c	Yes	a	c	b	c	c	c	Yes	Yes	Ghubadia	73
c	Yes	c	c	c	Yes	c	c	b	c	c	c	Yes	Yes	Hanwatpada (Pipaldahadsaja)	74
c	Yes	c	c	Yes	Yes	Yes	c	a	c	c	c	Yes	c	Shivbara	75
c	Yes	c	c	c	Yes	c	c	a	c	c	c	Yes	Yes	Pandharpada	76
c	Yes	c	c	c	Yes	a	b	a	c	c	c	Yes	Yes	Lahan Jhadadar	77
c	Yes	c	c	c	Yes	Yes	c	a	c	b	c	Yes	c	Moti Jhadadar	78
c	Yes	c	c	c	Yes	a	c	a	c	b	c	Yes	a	Jogthawa	79
c	Yes	c	c	a	Yes	a	c	a	a	c	c	Yes	Yes	Chamarpada	80
c	Yes	c	c	c	Yes	Yes	a	a	a	c	Yes	Yes	Yes	Junner	81
c	Yes	c	c	c	Yes	a	a	a	a	c	Yes	Yes	a	Gurudiya	82
c	Yes	c	c	c	Yes	a	c	a	c	c	Yes	Yes	Yes	Mohpada (Pipaldahad)	83
c	Yes	c	c	c	Yes	Yes	c	b	c	c	Yes	Yes	Yes	Khambhla	84
c	Yes	c	c	c	Yes	a	c	b	b	c	c	Yes	a	Amsarpada	85
c	Yes	c	c	c	Yes	a	c	a	c	c	c	Yes	Yes	Bardipada (Naktyahanwatsaja)	86
c	Yes	b	c	b	Yes	Yes	c	b	c	c	c	Yes	Yes	Wahutiya	87
c	Yes	c	c	c	Yes	a	c	a	c	a	c	Yes	Yes	Bibupada	88
c	Yes	c	c	c	Yes	a	c	Yes	c	a	c	Yes	Yes	Kel	89

## Census of India 2011- Village Directory Amenities and Land use ( As in 2009 )

Sr. No.	Name Village	Availability of miscellaneous facilities (If amenities available code -Yes is given, If not available within the village, the distance range code viz; a for < 5 Kms, b for 5-10 Kms and c for 10+ kms of nearest place where facility is available is given)										Availability of electricity (Yes/No)		
		Community Centre With/ Without TV	Sports Field	Sports Club / Recreation Centre	Cinema / Video Hall	Public Library	Public Reading Room	Newspaper Supply	Assembly Polling Station	Birth & Death Registration Office	Power Supply for Domestic Use (ED)	Power Supply for Agricultural Use (EAG)	Power Supply for Commercial Use (EC)	Power Supply for All Uses (EA)
1	2	89	90	91	92	93	94	95	96	97	98	99	100	101
62	Godadiya	c	c	c	c	c	c	Yes	Yes	Yes	Yes	Yes	Yes	Yes
63	Kakarda	c	c	c	c	c	c	Yes	Yes	a	Yes		Yes	Yes
64	Jamanpada	Yes	c	c	c	c	c	Yes	Yes	Yes	Yes	Yes	Yes	Yes
65	Jhavda	c	c	c	c	c	c	Yes	Yes	Yes	Yes	Yes	Yes	Yes
66	Vanzat Amba	Yes	c	c	c	c	c	Yes	Yes	Yes	Yes	Yes	Yes	Yes
67	Koylipada	c	Yes	c	c	c	c	Yes	Yes	b	Yes	Yes	Yes	Yes
68	Kusmal	c	c	c	c	c	c	Yes	Yes	b	Yes	Yes	Yes	Yes
69	Kalamkhet	Yes	c	c	c	c	c	Yes	Yes	b	Yes	Yes	Yes	Yes
70	Sodmal	Yes	c	c	c	c	c	Yes	Yes	a	Yes	Yes	Yes	Yes
71	Gaygothan	c	c	c	c	c	c	Yes	Yes	a	Yes	Yes	Yes	Yes
72	Lavchali	c	c	c	c	c	c	Yes	Yes	Yes	Yes	Yes	Yes	Yes
73	Ghubadia	c	c	c	c	c	c	Yes	Yes	b	Yes	Yes	Yes	Yes
74	Hanwatpada (Pipaldahadsaja)	c	c	c	c	c	c	Yes	Yes	Yes	Yes	Yes	Yes	Yes
75	Shivbara	c	c	c	c	c	c	Yes	Yes	Yes	Yes	Yes	Yes	Yes
76	Pandharpada	c	c	c	c	c	c	Yes	Yes	Yes	Yes	Yes	Yes	Yes
77	Lahan Jhadadar	c	c	c	c	c	c	Yes	Yes	Yes	Yes	Yes	Yes	Yes
78	Moti Jhadadar	c	c	c	c	c	c	Yes	Yes	Yes	Yes	Yes	Yes	Yes
79	Jogthawa	c	c	c	c	c	c	Yes	Yes	a	Yes	Yes	Yes	Yes
80	Chamarpada	c	c	c	c	c	c	Yes	a	a	Yes	Yes	Yes	Yes
81	Junner	c	c	c	c	c	c	Yes	Yes	Yes	Yes	Yes	Yes	Yes
82	Gurudiya	a	a	c	c	c	c	Yes	Yes	a	Yes	Yes	Yes	Yes
83	Mohpada (Pipaldahad)	c	c	c	c	c	c	Yes	a	a	Yes	Yes	Yes	Yes
84	Khambhla	c	c	c	c	c	c	Yes	Yes	Yes	Yes	Yes	Yes	Yes
85	Amsarpada	a	c	c	c	c	c	Yes	Yes	a	Yes	Yes	Yes	Yes
86	Bardipada (Naktyahanwatsaja)	c	Yes	c	c	c	c	Yes	Yes	b	Yes	Yes	Yes	Yes
87	Wahutiya	b	b	b	b	b	b	Yes	Yes	b	Yes	Yes	Yes	Yes
88	Bibupada	c	c	c	c	c	c	Yes	Yes	a	Yes	Yes	Yes	Yes
89	Kel	c	c	c	c	c	c	Yes	Yes	a	Yes	Yes	Yes	Yes

## Census of India 2011- Village Directory Amenities and Land use ( As in 2009 )

### Land Use

Nearest Town		Area under different types of land use ( in hectares rounded up to one decimal place)							Name Village	Sr. No.
Name	Distance Range Code i.e. a for < 5 Kms, b for 5-10 Kms & c for 10+ kms.	Forests	Area Under Non-Agricultural Uses	Barren and Un-Cultivable Land	Permanent Pastures and Other Grazing Lands	Land Under Miscellaneous Tree Crops etc.	Culturable Waste Land	2	1	
VYARA	c	2271.4	4.8	23.2	0.7	0	0	Godadiya	62	
VYARA	c	776	0	33.7	0.7	0	0	Kakarda	63	
WAGHAI	c	299.5	0	37	0	0	20.6	Jamanpada	64	
WAGHAI	c	59.8	21.5	10.9	0	0	5.6	Jhavda	65	
WAGHAI	c	170.8	0.5	10.9	0	0	7.3	Vanzat Amba	66	
WAGHAI	c	720	25.5	8.1	0	0	30.5	Koylipada	67	
WAGHAI	c	346.3	129	98.5	3.7	0	0	Kusmal	68	
WAGHAI	c	90.7	14.7	7.2	0	14.9	0	Kalamkhet	69	
WAGHAI	c	0.3	2.9	9	0	84.1	0	Sodmal	70	
AHWA	c	0	75.2	0	0	0	0	Gaygothan	71	
AHWA	c	241.6	0	0	0	0	0	Lavchali	72	
AHWA	c	252.9	14.6	14.6	14.6	0	74	Ghubadia	73	
AHWA	c	502.5	6.7	28	3	0	0	Hanwatpada (Pipaldahadsaja)	74	
AHWA	c	12.9	5	3.4	0	0	0	Shivbara	75	
AHWA	c	18.2	5.8	19.2	4.8	0	0	Pandharpada	76	
AHWA	c	195.5	7.2	22.7	0	0	6.3	Lahan Jhadadar	77	
AHWA	c	34.2	2.5	6.8	0	0	0	Moti Jhadadar	78	
AHWA	c	4.9	15	0	0	0	0	Jogthawa	79	
AHWA	c	12.3	6.4	0	0	0	0	Chamarpada	80	
AHWA	c	1.7	13.8	16.8	0	0	0	Junner	81	
PIPALNER	c	1.7	3.6	8.5	0	0	0	Gurudiya	82	
PIPALNER	c	2.7	1	8.8	0	0	0	Mohpada (Pipaldahad)	83	
PIPALNER	c	53	7.5	1.4	0	0	0	Khambhla	84	
PIPALNER	c	145.4	11	11.3	0	0	0	Amsarpada	85	
AHWA	c	75.5	2	2	2	4	0	Bardipada (Naktyahanwatsaja)	86	
AHWA	c	46.2	2	5	2	3	0	Wahutiya	87	
PIPALNER	c	72.1	2	4	5	2	0	Bibupada	88	
PIPALNER	c	52	2	2	3	2	0	Kel	89	

### Census of India 2011- Village Directory Amenities and Land use ( As in 2009 )

Land Use														
Sr. No.	Name Village	Area under different types of land use (in hectares rounded up to one decimal place)					Area irrigated by source (in hectare).					Name of three most important commodities manufactured		
		Fallow Lands Other Than Current Fallows	Current Fallows	Net Area Sown	Total Irrigated Land Area	Total Un-irrigated Land Area	Canals (C)	Wells/Tube-Wells (W/TW)	Tanks/Lakes (T/L)	Water Falls (WF)	Others (O)	First	Second	Third
1	2	110	111	112	113	114	115	116	117	118	119	120	121	122
62	Godadiya	0	0	230.6	65	165.6	65	0	0	0	0			
63	Kakarda	0	0	152.7	15	137.7	15	0	0	0	0			
64	Jamanpada	0	0	151.3	0	151.3	0	0	0	0	0			
65	Jhavda	0	0	241.3	0	241.3	0	0	0	0	0			
66	Vanzat Amba	0	0	99.5	0	99.5	0	0	0	0	0			
67	Koylipada	0	0	250.5	0	250.5	0	0	0	0	0			
68	Kusmal	0	0	251.4	5	246.4	5	0	0	0	0			
69	Kalamkhet	0	0	84.5	0	84.5	0	0	0	0	0			
70	Sodmal	2.4	0	98.7	0	98.7	0	0	0	0	0			
71	Gaygothan	0	0	271.7	0	271.7	0	0	0	0	0			
72	Lavchali	0	0	65.5	0	65.5	0	0	0	0	0			
73	Ghubadia	0	0	171.4	0	171.4	0	0	0	0	0			
74	Hanwatpada (Pipaldahadsaja)	0	0	292.7	12.3	280.4	0	12.3	0	0	0			
75	Shivbara	0	0	66	0	66	0	0	0	0	0			
76	Pandharpada	0	0	150.8	0	150.8	0	0	0	0	0			
77	Lahan Jhadadar	0	0	117.4	2.2	115.2	0	2.2	0	0	0			
78	Moti Jhadadar	0	0	68.5	0	68.5	0	0	0	0	0			
79	Jogthawa	0	0	87.7	1.7	86	0	1.7	0	0	0			
80	Chamarpada	0	0	36.5	0	36.5	0	0	0	0	0			
81	Junner	0	0	168.1	0	168.1	0	0	0	0	0			
82	Gurudiya	0	0	140.1	0	140.1	0	0	0	0	0			
83	Mohpada (Pipaldahad)	0	0	99.6	0	99.6	0	0	0	0	0			
84	Khambhla	0	0	240.4	8.1	232.3	0	8.1	0	0	0			
85	Amsarpada	0	0	151.1	7.1	144	0	7.1	0	0	0			
86	Bardipada (Naktyahanwatsaja)	0	0	134.5	0	134.5	0	0	0	0	0			
87	Wahutiya	0	0	181.4	0	181.4	0	0	0	0	0			
88	Bibupada	0	0	212.7	0	212.7	0	0	0	0	0			
89	Kel	0	0	257.7	0	257.7	0	0	0	0	0			



## Census of India 2011- Village Directory Amenities and Land use ( As in 2009 )

Number of educational amenities available. (If not available within the village, the distance range code viz; a for < 5 Kms, b for 5-10 Kms and c for 10+ kms of nearest place where facility is available is given).

Sr. No.	Name Village	Location Code No.	Total Area of The Village (In Hectares Rounded Up to One Decimal Place)	Total Population (2011 Census)	Number of Households (2011 Census)	Pre-Primary School (PP)	Primary School (P)	Middle School (M)	Secondary School (S)	Senior Secondary School (SS)	Degree College of Arts Science & Commerce (ASC)	Engineering College (EC)	Medical College (MC)	Management Institute (MI)
1	2	3	4	5	6	7	8	9	10	11	12	13	14	15
<b>CD Block:-The Dangs (0200)</b>														
90	Badiganvtha	522623	151.6	165	40	c	1		b	c	c	c	c	c
91	Barda (Khambhla Saja)	522624	175	278	56	c	1		b	c	c	c	c	c
92	Khajurna	522625	387.7	937	152	c	1		a	a	c	c	c	c
93	Bijurpada	522626	305.2	595	141	c	1		b	c	c	c	c	c
94	Chinchvihir	522627	168.6	492	110	c	1		a	a	c	c	c	c
95	Sawarda	522628	222.4	513	116	c	1		a	a	c	c	c	c
96	Kherindra	522629	562.9	441	99	c	2		a	a	c	c	c	c
97	Kirli	522630	874.9	741	185	c	1		c	c	c	c	c	c
98	Padalkhadi	522631	804.6	813	178	c	1		c	c	c	c	c	c
99	Chikhli (Lavchalisaja)	522632	694.8	395	91	c	1		c	c	c	c	c	c
100	Gadhvi	522633	1049.6	1811	342	c	2		1	c	c	c	c	c
101	Jamlapada (Gadhvisaja)	522634	437.9	1087	211	c	2		a	c	c	c	c	c
102	Diwan Tembrun	522635	5062.4	709	182	c	1		a	c	c	c	c	c
103	Sarwar	522636	460.4	1116	225	c	2		c	c	c	c	c	c
104	Gunjpeda	522637	380.7	187	48	c	1		b	b	c	c	c	c
105	Ghodi	522638	1392.2	880	168	c	1		b	b	c	c	c	c
106	Dhodhalpada	522639	2260.5	780	169	c	2		c	c	c	c	c	c
107	Chikar (Jhavdasaja)	522640	631.8	1530	314	c	2		1	b	c	c	c	c
108	Borigaotha (Waghaisaja)	522641	398.8	989	217	c	1		b	b	c	c	c	c
109	Gira	522642	466.7	243	49	c	1		b	b	c	c	c	c
110	Dabdar (Waghai)	522643	277.7	710	130	c	1		b	b	c	c	c	c
111	Kosimpatal	522644	215.2	319	70	c	1		b	b	c	c	c	c
112	Kudkas	522645	981.5	809	174	c	1		b	b	c	c	c	c
113	Kukadnaki	522646	255.7	432	89	c	1		b	b	c	c	c	c
114	Chichigaontha	522647	571.6	1150	227	c	2		b	b	c	c	c	c
115	Dhadhra	522648	234.2	470	118	c	1		b	b	c	c	c	c
116	Hanwatchond	522649	1079.3	1456	301	c	2		b	b	c	c	c	c
117	Sukmal	522650	288.8	443	107	c	1		a	c	c	c	c	c
118	Kotba	522651	807.4	1411	304	c	1		c	c	c	c	c	c
119	Palsamal	522652	196	471	101	c	1		c	c	c	c	c	c



## Census of India 2011- Village Directory Amenities and Land use ( As in 2009 )

Number of educational amenities available. (If not available within the village, the distance range code viz; a for < 5 Kms, b for 5-10 Kms and c for 10+ kms of nearest place where facility is available is given).

Number of Medical Amenities available. (If not available within the village, the distance range code viz; a for < 5 Kms, b for 5-10 Kms and c for 10+ kms of nearest place where facility is available is given).

Polytechnic (Pt)	Vocational Training School /ITI	Non-Formal Training Centre (NFTC)	Special School for Disabled (SSD)	Others (Specify)	Community Health Centre (CHC)	Primary Health Centre (PHC)	Primary Health Sub Centre (PHS)	Maternity and Child Welfare Centre (MCW)	T.B. Clinic (TBC)	Hospital-Allopathic (HA)	Hospital-Alternative Medicine (HO)	Dispensary (D)	Veterinary Hospital (VH)	Mobile Health Clinic (MHC)	Family Welfare Centre (FWC)	Name Village	Sr. No.
16	17	18	19	20	21	22	23	24	25	26	27	28	29	30	31	2	1
c	c	c	c		c	c	c	c	c	c	c	c	c	a	c	Badiganvtha	90
c	c	c	c		c	c	b	c	c	c	c	c	c	c	c	Barda (Khambhla Saja)	91
c	c	c	c		c	c	a	c	c	c	c	a	c	a	c	Khajurna	92
c	c	c	c		c	c	b	c	c	c	c	c	c	a	c	Bijurpada	93
c	c	c	c		c	c	a	c	c	c	c	a	c	a	c	Chinchivhir	94
c	c	c	c		c	c	a	c	c	c	c	a	c	c	c	Sawarda	95
c	c	c	c		c	c	a	c	c	c	c	a	c	c	c	Kherindra	96
c	c	c	c		c	c	b	c	c	c	c	c	c	c	c	Kirli	97
c	c	c	c		c	b	c	c	c	c	c	c	c	c	c	Padalkhadi	98
c	c	c	c		c	b	c	c	c	c	c	c	c	c	c	Chikhli (Lavchalisaja)	99
c	c	c	c		c	c	l	c	c	c	c	c	c	c	c	Gadhvi	100
c	c	c	c		c	a	a	c	c	c	c	c	c	b	c	Jamlapada (Gadhvisaja)	101
c	c	c	c		c	a	a	c	c	c	c	c	c	b	c	Diwan Tembrun	102
c	c	c	c		c	b	l	c	c	c	c	c	c	c	c	Sarwar	103
c	c	c	c		c	b	c	c	c	c	c	c	c	c	c	Gunjpeda	104
c	c	c	c		c	b	b	b	b	c	c	c	c	c	c	Ghodi	105
c	c	c	c		c	c	a	c	c	c	c	c	c	b	c	Dhodhalpada	106
b	c	c	c		c	b	c	b	b	c	c	b	c	c	c	Chikar (Jhavdasaja)	107
b	c	c	c		c	c	a	c	c	c	c	c	c	b	c	Borigaotha (Waghaisaja)	108
b	c	c	c		c	c	b	c	c	c	c	c	c	c	c	Gira	109
b	c	c	c		c	b	b	c	c	c	c	b	c	c	c	Dabdar (Waghai)	110
b	c	c	c		c	b	a	b	b	c	c	b	c	b	c	Kosimpatal	111
b	c	c	c		c	b	a	c	a	c	c	a	c	l	c	Kudkas	112
b	c	c	c		c	b	a	b	b	c	c	b	c	b	c	Kukadnakhi	113
b	c	c	c		c	b	c	b	b	c	c	b	c	c	c	Chichigaontha	114
b	c	c	c		c	b	a	b	b	c	c	b	c	c	c	Dhadhra	115
c	c	c	c		c	a	a	a	c	c	c	c	c	c	c	Hanwatchond	116
c	c	c	c		c	a	a	c	c	c	c	c	c	c	c	Sukmal	117
c	c	c	c		c	c	c	c	c	c	c	c	c	c	c	Kotba	118
c	c	c	c		c	c	b	c	c	c	c	c	c	c	c	Palsamal	119

### Census of India 2011- Village Directory Amenities and Land use ( As in 2009 )

Sr. No.	Name Village	Number of Non-Government Medical Amenities available.						Availability of drinking water - Yes / No								
		Charitable Non Govt. Hospital/Nursing Home.	Medical Practitioner With MBBS Degree	Medical Practitioner With Other Degree	Medical Practitioner With No Degree	Traditional Practitioner and Faith Healer	Medicine Shop	Others	Tap Water (Treated/Untreated)	Well Water (Covered / Uncovered well)	Hand Pump	Tube wells / Bore well	Spring	River / Canal	Tank / Pond / Lake	Others
1	2	32	33	34	35	36	37	38	39	40	41	42	43	44	45	46
90	Badiganvtha	0	0	0	0	0	0	0	Yes	Yes	Yes	Yes	No	No	No	No
91	Barda (Khambhla Saja)	0	0	0	0	0	0	0	No	Yes	Yes	No	No	No	No	No
92	Khajurna	0	0	0	0	0	0	0	Yes	Yes	Yes	No	No	Yes	No	No
93	Bijurpada	0	0	0	0	0	0	0	No	Yes	Yes	No	No	No	No	No
94	Chinchvihir	0	0	0	0	0	0	0	Yes	Yes	Yes	No	No	Yes	Yes	No
95	Sawarda	0	0	0	0	0	0	0	Yes	Yes	Yes	No	No	Yes	Yes	No
96	Kherindra	0	0	0	0	0	0	0	Yes	Yes	Yes	No	No	Yes	No	No
97	Kirli	0	0	0	0	0	0	0	No	Yes	Yes	No	No	No	No	No
98	Padalkhadi	0	0	0	0	0	0	0	No	Yes	Yes	No	No	Yes	No	No
99	Chikhli (Lavchalisaja)	0	0	0	0	0	0	0	No	Yes	Yes	No	No	Yes	No	No
100	Gadhvi	0	0	0	0	0	0	0	Yes	Yes	Yes	No	No	No	No	No
101	Jamlapada (Gadhvisaja)	0	0	0	0	0	0	0	Yes	Yes	Yes	No	No	No	No	No
102	Diwan Tembrun	0	0	0	0	0	0	0	Yes	Yes	Yes	No	No	No	No	No
103	Sarwar	0	0	0	0	0	0	0	Yes	Yes	Yes	No	No	No	No	No
104	Gunjpeda	0	0	0	0	0	0	0	No	Yes	Yes	No	No	No	No	No
105	Ghodi	0	0	0	0	0	0	0	Yes	Yes	Yes	Yes	No	No	No	No
106	Dhodhalpada	0	0	0	0	0	0	0	Yes	Yes	Yes	No	No	Yes	No	No
107	Chikar (Jhavdasaja)	0	0	0	0	0	0	0	Yes	No	Yes	No	No	Yes	Yes	No
108	Borigaotha (Waghaisaja)	0	0	0	0	0	0	1	Yes	Yes	Yes	No	No	Yes	No	No
109	Gira	0	0	0	0	0	0	0	No	Yes	Yes	No	No	Yes	No	No
110	Dabdar (Waghai)	0	0	0	0	0	0	0	No	Yes	Yes	No	No	Yes	No	No
111	Kosimpatal	0	0	0	0	0	0	0	Yes	Yes	Yes	No	No	Yes	No	No
112	Kudkas	0	0	0	0	0	0	0	Yes	Yes	Yes	Yes	No	Yes	No	No
113	Kukadnakhi	0	0	0	0	0	0	0	Yes	Yes	Yes	Yes	No	Yes	No	No
114	Chichigaontha	0	0	0	0	0	0	0	Yes	Yes	Yes	Yes	No	Yes	No	No
115	Dhadhra	0	0	0	0	0	0	0	Yes	Yes	Yes	Yes	No	Yes	No	No
116	Hanwatchond	0	0	0	0	0	0	0	Yes	Yes	Yes	No	No	No	No	No
117	Sukmal	0	0	0	0	0	0	0	Yes	Yes	Yes	No	No	No	No	No
118	Kotba	0	0	0	0	0	0	0	Yes	Yes	Yes	No	No	No	No	No
119	Palsamal	0	0	0	0	0	0	0	No	Yes	Yes	No	No	No	No	No

## Census of India 2011- Village Directory Amenities and Land use ( As in 2009 )

Availability of toilet & others  
Yes / No

Communication and transport facilities (If amenities available code -Yes is given except for Village Pin Code, If not available within the village, the distance range code viz; a for < 5 Kms, b for 5-10 Kms and c for 10+ kms of nearest place where facility is available is given)

Community Toilet Including Bath.	Community Toilet Excluding Bath.	Rural Sanitary Mart or Sanitary Hardware Outlet Available Near The Village.	Community Bio- gas or Recycle of Waste for Productive Use.	Post Office (PO)	Sub Post Office (SPO)	Post & Telegraph Office (P&TO)	Village Pin Code	Telephones (Land Lines)	Public Call Office (PCO)	Mobile Phone Coverage	Internet Cafes/Common Service Centre (CSC)	Private Courier Facility	Bus Service (Public & Private)	Name Village	Sr. No.
47	48	49	50	51	52	53	54	55	56	57	58	59	60	2	1
No	Yes	No	No	c	c		394710	c	c	Yes	c	c	Yes	Badiganvtha	90
No	No	No	No	c	b		394716	c	c	Yes	c	c	Yes	Barda (Khambhla Saja)	91
No	Yes	No	No	c	c		394716	a	a	Yes	Yes	c	a	Khajuma	92
No	No	No	No	c	a		394716	c	c	Yes	a	b	Yes	Bijurpada	93
No	Yes	No	No	c	c		394716	a	a	Yes	Yes	c	Yes	Chinchvihir	94
No	Yes	No	No	c	c		394716	a	a	Yes	Yes	c	Yes	Sawarda	95
No	Yes	No	No	c	c		394716	a	a	Yes	Yes	c	Yes	Kherindra	96
No	No	No	No	c	b		394716	c	c	Yes	Yes	c	Yes	Kirli	97
No	Yes	No	No	b	b		394716	c	c	Yes	c	c	Yes	Padalkhadi	98
No	No	No	No	b	b		394716	c	c	Yes	b	c	Yes	Chikhli (Lavchalisaja)	99
No	Yes	No	No	c	Yes		394710	Yes	Yes	Yes	Yes	c	Yes	Gadhvi	100
No	Yes	No	No	c	a		394710	Yes	Yes	Yes	Yes	c	Yes	Jamlapada (Gadhvisaja)	101
No	Yes	No	No	c	a		394710	Yes	Yes	Yes	Yes	c	Yes	Diwan Tembrun	102
No	No	No	No	b	c		394715	Yes	Yes	Yes	Yes	c	Yes	Sarwar	103
No	Yes	No	No	b	b		394715	Yes	Yes	Yes	b	c	Yes	Gunjpeda	104
No	Yes	No	No	c	b		394715	Yes	Yes	Yes	b	c	Yes	Ghodi	105
No	Yes	No	No	a	c		394730	a	a	Yes	a	c	Yes	Dhodhalpada	106
No	Yes	No	No	c	Yes		394730	Yes	Yes	Yes	Yes	c	Yes	Chikar (Jhavdasaja)	107
No	Yes	No	No	b	b		394730	Yes	b	Yes	Yes	c	Yes	Borigaatha (Waghaisaja)	108
No	Yes	No	No	b	b		394730	Yes	b	Yes	Yes	c	Yes	Gira	109
No	Yes	No	No	b	b		394730	Yes	b	Yes	Yes	c	Yes	Dabdar (Waghai)	110
No	Yes	No	No	b	b		394730	a	a	Yes	a	c	b	Kosimpatal	111
No	Yes	No	No	b	b		394730	Yes	Yes	Yes	a	b	Yes	Kudkas	112
No	Yes	No	No	b	b		394730	Yes	Yes	Yes	a	b	Yes	Kukadnakhi	113
No	Yes	No	No	c	c		394730	Yes	Yes	Yes	Yes	b	Yes	Chichigaontha	114
No	Yes	No	No	a	a		394730	Yes	Yes	Yes	a	b	Yes	Dhadhra	115
No	No	No	No	a	a		394730	Yes	a	Yes	c	c	Yes	Hanwatchond	116
No	Yes	No	No	c	a		394710	Yes	Yes	Yes	a	c	Yes	Sukmal	117
No	No	Yes	No	c	a		394710	Yes	Yes	Yes	c	c	Yes	Kotba	118
No	No	No	No	c	b		394716	b	c	Yes	Yes	c	Yes	Palsamal	119

## Census of India 2011- Village Directory Amenities and Land use ( As in 2009 )

Communication and transport facilities (If amenities available code -Yes is given except for Village Pin Code, If not available within the village, the distance range code viz; a for < 5 Kms, b for 5-10 Kms and c for 10+ kms of nearest place where facility is available is given)

Village connected to highways, village roads, banks & credit societies (If amenities available code -Yes is given, If not available within the village, the distance range code viz; a for < 5 Kms, b for 5-10 Kms and c for 10+ kms of nearest place where facility is available is given)

Sr. No.	Name Village	Railway Stations	Auto/Modified Autos	Taxis and Vans	Tractors	Cycle-Pulled Rickshaws (Manual & Machine Driven)	Carts Driven by Animals	Sea/River Ferry Service	Connected to National Highway (NH)	Connected to State Highway (SH)	Connected to Major District Road (MDR)	Connected to Others District Road	Pucca Roads	Kutchcha Roads	Water Bounded Macadam (WBM) Roads
1	2	61	62	63	64	65	66	67	68	69	70	71	72	73	74
90	Badiganvtha	c	c	Yes	Yes		Yes	c	c	c	c	Yes	Yes	Yes	c
91	Barda (Khambhla Saja)	c	Yes	Yes	Yes		Yes	c	c	c	b	Yes	c	Yes	c
92	Khajurna	c	c	c	Yes		Yes	c	c	c	b	Yes	Yes	Yes	c
93	Bijurpada	c	c	c	Yes		Yes	c	c	c	b	Yes	Yes	Yes	c
94	Chinchvihir	c	c	c	Yes		Yes	c	c	c	a	Yes	Yes	Yes	c
95	Sawarda	c	c	c	c		Yes	c	c	c	a	Yes	Yes	Yes	c
96	Kherindra	c	c	c	Yes		Yes	c	c	c	a	Yes	Yes	Yes	c
97	Kirli	c	c	c	c		Yes	c	c	b	b	Yes	Yes	Yes	c
98	Padalkhadi	c	c	c	a		Yes	c	c	Yes	Yes	Yes	Yes	Yes	c
99	Chikhli (Lavchalisaja)	c	c	b	b		Yes	c	c	b	b	Yes	Yes	Yes	c
100	Gadhvi	c	c	c	Yes		Yes	c	c	Yes	a	Yes	Yes	Yes	Yes
101	Jamlapada (Gadhvisaja)	c	c	c	Yes		Yes	c	c	Yes	Yes	Yes	Yes	Yes	Yes
102	Diwan Tembrun	c	c	c	Yes		Yes	c	c	Yes	Yes	Yes	Yes	Yes	Yes
103	Sarwar	c	c	Yes	Yes		Yes	c	c	Yes	Yes	Yes	Yes	Yes	c
104	Gunjpeda	c	c	c	a		Yes	c	c	c	b	Yes	Yes	Yes	Yes
105	Ghodi	c	c	c	Yes		Yes	c	c	b	b	Yes	Yes	Yes	Yes
106	Dhodhalpada	c	c	c	Yes		Yes	c	c	c	c	Yes	Yes	Yes	c
107	Chikar (Jhavdasaja)	b	b	b	Yes		Yes	c	c	b	Yes	Yes	Yes	Yes	c
108	Borigaatha (Waghaisaja)	b	c	c	Yes		Yes	c	c	b	Yes	Yes	Yes	Yes	Yes
109	Gira	b	c	c	Yes		Yes	c	c	Yes	c	Yes	Yes	Yes	c
110	Dabdar (Waghai)	b	c	c	Yes		Yes	c	c	b	b	Yes	Yes	Yes	c
111	Kosimpatal	b	b	b	Yes		Yes	c	c	b	b	Yes	Yes	Yes	c
112	Kudkas	b	b	b	Yes		Yes	c	c	Yes	Yes	Yes	Yes	Yes	c
113	Kukadnaksi	b	Yes	Yes	Yes		Yes	c	c	Yes	Yes	Yes	Yes	Yes	c
114	Chichigaontha	b	b	b	Yes		Yes	c	c	Yes	Yes	Yes	Yes	Yes	c
115	Dhadhra	b	b	b	a		Yes	c	c	b	a	Yes	Yes	Yes	c
116	Hanwatchond	c	c	c	Yes		Yes	c	c	Yes	Yes	Yes	Yes	Yes	c
117	Sukmal	c	c	c	c		c	c	c	Yes	a	Yes	Yes	Yes	c
118	Kotba	c	c	c	Yes		Yes	c	c	Yes	Yes	Yes	Yes	Yes	c
119	Palsamal	c	c	c	c		Yes	c	c	c	c	Yes	Yes	Yes	c

## Census of India 2011- Village Directory Amenities and Land use ( As in 2009 )

Village connected to highways, village roads, banks & credit societies (If amenities available code -Yes is given, If not available within the village , the distance range code viz; a for < 5 Kms, b for 5-10 Kms and c for 10+ kms of nearest place where facility is available is given)

Availability of miscellaneous facilities (If amenities available code - Yes is given, If not available within the village, the distance range code viz; a for < 5 Kms, b for 5-10 Kms and c for 10+ kms of nearest place where facility is available is given)

Navigable Waterway (River/Canal) (NW)	Footpaths (FP)	Commercial & Co-operative Banks	ATM	Agricultural Credit Societies	Self-Help Group (SHG)	Public Distribution System (PDS) Shop	Mandis / Regular Market	Weekly Haat	Agricultural Marketing Society	Integrated Child Development Scheme (Nutritional Centres)	Anganwadi Centre (Nutritional Centres)	Others (Nutritional Centres)	ASHA (Accredited Social Health Activist)	Name Village	Sr. No.
75	76	77	78	79	80	81	82	83	84	85	86	87	88	2	1
c	Yes	c	c	c	Yes	a	c	a	c	c	c	Yes	a	Badiganvtha	90
c	Yes	c	c	c	Yes	c	a	b	c	c	c	Yes	c	Barda (Khambhla Saja)	91
c	Yes	c	c	b	Yes	a	c	a	a	c	c	Yes	Yes	Khajurna	92
c	Yes	c	c	c	Yes	Yes	c	b	c	c	c	Yes	Yes	Bijurpada	93
c	Yes	c	c	a	Yes	a	a	a	c	c	c	Yes	Yes	Chinchvahir	94
c	Yes	c	c	a	Yes	a	a	a	a	c	c	Yes	Yes	Sawarda	95
c	Yes	c	c	a	Yes	a	a	a	c	c	c	Yes	Yes	Kherindra	96
c	Yes	c	c	c	Yes	Yes	c	b	c	c	c	Yes	Yes	Kirli	97
c	Yes	c	c	c	Yes	c	c	b	c	b	c	Yes	Yes	Padalkhadi	98
c	Yes	c	c	c	Yes	b	b	b	c	a	c	Yes	b	Chikhli (Lavchalisaja)	99
c	Yes	c	c	c	Yes	Yes	c	a	c	c	Yes	Yes	Yes	Gadhvi	100
c	Yes	c	c	c	Yes	c	c	Yes	c	c	c	Yes	Yes	Jamlapada (Gadhvisaja)	101
c	Yes	c	c	c	Yes	a	c	a	c	c	Yes	Yes	Yes	Diwan Tembrun	102
c	Yes	c	c	c	Yes	Yes	c	c	c	c	c	Yes	Yes	Sarwar	103
c	Yes	c	c	c	Yes	b	b	b	b	c	c	Yes	b	Gunjpeda	104
c	Yes	c	c	b	Yes	b	c	b	c	c	c	Yes	Yes	Ghodi	105
c	Yes	c	c	a	Yes	a	c	c	a	c	c	Yes	Yes	Dhodhalpada	106
c	Yes	b	c	b	Yes	Yes	b	b	Yes	c	Yes	Yes	Yes	Chikar (Jhavdasaja)	107
c	Yes	b	c	Yes	Yes	b	b	b	b	c	b	Yes	Yes	Borigaatha (Waghaisaja)	108
c	Yes	b	c	Yes	Yes	b	b	b	b	c	c	Yes	Yes	Gira	109
c	Yes	b	c	b	Yes	b	b	b	b	c	Yes	Yes	Yes	Dabdar (Waghai)	110
c	Yes	b	c	b	Yes	a	b	b	Yes	c	c	Yes	Yes	Kosimpatal	111
c	Yes	b	c	b	Yes	b	b	b	b	c	c	Yes	Yes	Kudkas	112
c	Yes	b	c	b	Yes	a	b	b	b	c	c	Yes	Yes	Kukadnaki	113
c	Yes	b	c	b	Yes	Yes	b	b	b	c	c	Yes	Yes	Chichigaontha	114
c	Yes	b	c	b	Yes	a	b	b	a	c	c	Yes	Yes	Dhadhra	115
c	Yes	c	c	Yes	Yes	c	c	c	c	c	c	Yes	Yes	Hanwatchond	116
c	Yes	c	c	c	Yes	a	c	b	c	c	c	Yes	Yes	Sukmal	117
c	Yes	c	c	c	Yes	c	c	a	c	c	Yes	Yes	Yes	Kotba	118
c	Yes	c	c	c	Yes	b	c	c	c	c	c	Yes	Yes	Palsamal	119

## Census of India 2011- Village Directory Amenities and Land use ( As in 2009 )

Availability of miscellaneous facilities (If amenities available code -Yes is given, If not available within the village, the distance range code viz; a for < 5 Kms, b for 5-10 Kms and c for 10+ kms of nearest place where facility is available is given)

Availability of electricity (Yes/No)

Sr. No.	Name Village	Community Centre With/ Without TV	Sports Field	Sports Club / Recreation Centre	Cinema / Video Hall	Public Library	Public Reading Room	Newspaper Supply	Assembly Polling Station	Birth & Death Registration Office	Power Supply for Domestic Use (ED)	Power Supply for Agricultural Use (EAG)	Power Supply for Commercial Use (EC)	Power Supply for All Uses (EA)
1	2	89	90	91	92	93	94	95	96	97	98	99	100	101
90	Badiganvtha	c	c	c	c	c	c	Yes	a	a	Yes	Yes	Yes	Yes
91	Barda (Khambhla Saja)	c	c	c	c	c	c	Yes	Yes	a	Yes	Yes	Yes	Yes
92	Khajurna	c	c	c	c	c	c	Yes	Yes	b	Yes	Yes	Yes	Yes
93	Bijurpada	c	c	c	c	c	c	Yes	Yes	a	Yes	Yes	Yes	Yes
94	Chinchvihir	c	c	c	c	c	c	Yes	Yes	a	Yes	Yes	Yes	Yes
95	Sawarda	c	c	c	c	c	c	Yes	Yes	a	Yes	Yes	Yes	Yes
96	Kherindra	c	c	c	c	c	c	Yes	Yes	a	Yes	Yes	Yes	Yes
97	Kirli	Yes	c	c	c	c	c	Yes	Yes	Yes	Yes	Yes	Yes	Yes
98	Padalkhadi	a	c	c	c	c	c	Yes	Yes	a	Yes	Yes	Yes	Yes
99	Chikhli (Lavchalisaja)	c	c	c	c	c	c	Yes	Yes	a	Yes	Yes	Yes	Yes
100	Gadhvi	Yes	c	c	c	c	c	Yes	Yes	Yes	Yes	Yes	Yes	Yes
101	Jamlapada (Gadhvisaja)	a	c	c	c	c	c	Yes	Yes	Yes	Yes	Yes	Yes	Yes
102	Diwan Tembrun	Yes	c	c	c	c	c	Yes	Yes	Yes	Yes	Yes	Yes	Yes
103	Sarwar	Yes	c	c	c	c	c	Yes	Yes	Yes	Yes	Yes	Yes	Yes
104	Gunjpeda	b	c	c	c	c	c	Yes	Yes	b	Yes	Yes	Yes	Yes
105	Ghodi	Yes	c	c	c	c	c	Yes	Yes	c	Yes	Yes	Yes	Yes
106	Dhodhalpada	c	c	c	c	c	c	Yes	Yes	Yes	Yes	Yes	Yes	Yes
107	Chikar (Jhavdasaja)	b	b	b	c	c	c	Yes	Yes	Yes	Yes	Yes	Yes	Yes
108	Borigaatha (Waghaisaja)	b	c	c	c	b	b	Yes	Yes	b	Yes	Yes	Yes	Yes
109	Gira	b	c	c	c	b	b	Yes	Yes	b	Yes	Yes	Yes	Yes
110	Dabdar (Waghai)	b	c	c	c	b	b	Yes	Yes	b	Yes	Yes	Yes	Yes
111	Kosimpatal	b	b	b	c	c	c	Yes	Yes	a	Yes	Yes	Yes	Yes
112	Kudkas	Yes	b	c	c	c	c	Yes	Yes	a	Yes	Yes	Yes	Yes
113	Kukadnakhi	Yes	b	c	c	c	c	Yes	Yes	a	Yes	Yes	Yes	Yes
114	Chichigaontha	Yes	b	c	c	c	c	Yes	Yes	Yes	Yes	Yes	Yes	Yes
115	Dhadhra	Yes	b	c	c	c	c	Yes	Yes	a	Yes	Yes	Yes	Yes
116	Hanwatchond	Yes	Yes	Yes	c	c	c	Yes	Yes	a	Yes	Yes	Yes	Yes
117	Sukmal	c	c	c	c	c	c	Yes	Yes	b	Yes	Yes	Yes	Yes
118	Kotba	a	c	c	c	c	c	Yes	Yes	a	Yes	Yes	Yes	Yes
119	Palsamal	a	c	c	c	c	c	Yes	Yes	a	Yes	Yes	Yes	Yes

## Census of India 2011- Village Directory Amenities and Land use ( As in 2009 )

### Land Use

Nearest Town		Area under different types of land use ( in hectares rounded up to one decimal place)								
Name	Distance Range Code i.e. a for < 5 Kms, b for 5-10 Kms & c for 10+ kms.	Forests	Area Under Non-Agricultural Uses	Barren and Un-Cultivable Land	Permanent Pastures and Other Grazing Lands	Land Under Miscellaneous Tree Crops etc.	Culturable Waste Land	Name Village	Sr. No.	
102	103	104	105	106	107	108	109	2	1	
PIPALNER	c	0	2	5	3	2	0	Badiganvtha	90	
PIPALNER	c	40.2	6.4	12.4	1.4	0	0	Barda (Khambhla Saja)	91	
AHWA	c	42.8	26.2	19	0	0	0	Khajurna	92	
PIPALNER	c	68.5	3.1	11.6	1.9	0	0	Bijurpada	93	
SAKRI	c	21.2	6.5	13.8	0	0	0	Chinchivhir	94	
AHWA	c	43.6	16.4	21.7	0	0	0	Sawarda	95	
AHWA	c	289.9	22.5	34.4	0	0	0	Kherindra	96	
AHWA	c	265.6	9.6	2.8	0	0	0	Kirli	97	
AHWA	c	32.2	55.7	0	0	262.6	213.3	Padalkhadi	98	
AHWA	c	468.3	41.3	0	0	0	0	Chikhli (Lavchalisaja)	99	
AHWA	c	244.1	25.2	15.4	11	12.8	0	Gadhvi	100	
AHWA	c	122.2	7.3	10.6	5.4	4.5	0	Jamlapada (Gadhvisaja)	101	
AHWA	c	4619.7	62.8	74.9	15	5.3	0	Diwan Tembrun	102	
AHWA	c	120.8	7.2	18.7	0	30.7	0	Sarwar	103	
AHWA	c	170.5	30.1	14.6	0	0	0	Gunjpeda	104	
AHWA	c	931.3	5.6	4.2	0	218.5	0	Ghodi	105	
VYARA	c	2064	14.8	21	0	0	5.8	Dhodhalpada	106	
VYARA	c	253.6	11	23.1	6.4	0	15.2	Chikar (Jhavdasaja)	107	
VYARA	c	149.8	20.1	40.9	0	0	20	Borigaotha (Waghaisaja)	108	
VYARA	c	404.5	34.6	0	0	0	0	Gira	109	
VYARA	c	130	70.4	1.5	0	0	16.3	Dabdar (Waghai)	110	
VYARA	c	110.6	6.8	39.5	0	0	4.9	Kosimpatal	111	
AHWA	c	75.5	706.7	6	0	0	29	Kudkas	112	
AHWA	c	152.8	32.9	3.4	0	0	12.1	Kukadnaxhi	113	
AHWA	c	422.4	61.8	1.6	0	0	6.8	Chichigaontha	114	
AHWA	c	0	37.6	18	0	0	27.3	Dhadhra	115	
AHWA	c	14.1	15.3	290.2	0.3	42.7	0.4	Hanwatchond	116	
AHWA	c	7.1	50.2	20.1	10	11	0	Sukmal	117	
AHWA	c	210.2	20.9	21	0	0	0	Kotba	118	
AHWA	c	29.4	0.2	4.1	2.1	0	0	Palsamal	119	

### Census of India 2011- Village Directory Amenities and Land use ( As in 2009 )

Land Use													Name of three most important commodities manufactured		
Sr. No.	Name Village	Area under different types of land use (in hectares rounded up to one decimal place)					Area irrigated by source (in hectare).					First	Second	Third	
		Fallow Lands Other Than Current Fallows	Current Fallows	Net Area Sown	Total Irrigated Land Area	Total Un-irrigated Land Area	Canals (C)	Wells/Tube- Wells (W/TW)	Tanks/Lakes (T/L)	Water Falls (WF)	Others (O)				
1	2	110	111	112	113	114	115	116	117	118	119	120	121	122	
90	Badiganvtha	0	0	139.6	0	139.6	0	0	0	0	0				
91	Barda (Khambhla Saja)	0	0	114.5	2	112.5	0	2	0	0	0				
92	Khajurna	0	0	299.8	0	299.8	0	0	0	0	0				
93	Bijurpada	0	0	220.1	5.2	214.8	0	5.2	0	0	0				
94	Chinchvihir	0	0.2	127	0.4	126.6	0	0	0.4	0	0				
95	Sawarda	0	0	140.7	0	140.7	0	0	0	0	0				
96	Kherindra	0	9.2	207	0	207	0	0	0	0	0				
97	Kirli	0	152.2	444.7	0	444.7	0	0	0	0	0				
98	Padalkhadi	0	0	240.7	0	240.7	0	0	0	0	0				
99	Chikhli (Lavchalisaja)	0	0	185.2	0	185.2	0	0	0	0	0				
100	Gadhvi	0	0	741.1	0	741.1	0	0	0	0	0				
101	Jamlapada (Gadhvisaja)	0	0	287.9	0	287.9	0	0	0	0	0				
102	Diwan Tembrun	0	0	284.6	0	284.6	0	0	0	0	0				
103	Sarwar	0	0	282.8	0	282.8	0	0	0	0	0				
104	Gunjpeda	0	0	165.5	0	165.5	0	0	0	0	0				
105	Ghodi	0	0	232.6	0	232.6	0	0	0	0	0				
106	Dhodhalpada	0	0	155.1	0	155.1	0	0	0	0	0				
107	Chikar (Jhavdasaja)	0	0	322.6	20	302.6	0	20	0	0	0				
108	Borigaatha (Waghaisaja)	0	0	168	0	168	0	0	0	0	0				
109	Gira	0	0	27.6	0	27.6	0	0	0	0	0				
110	Dabdar (Waghai)	0	0	59.5	0	59.5	0	0	0	0	0				
111	Kosimpatal	0	0	53.4	0	53.4	0	0	0	0	0				
112	Kudkas	0	0	164.4	5.9	158.4	0	0	0	0	5.9				
113	Kukadnakhi	0	0	54.4	7.7	46.7	0	0	0	0	7.7				
114	Chichigaontha	0	0	79	0	79	0	0	0	0	0				
115	Dhadhra	0	0	151.3	0	151.3	0	0	0	0	0				
116	Hanwatchond	1.8	48.6	665.8	0	665.8	0	0	0	0	0				
117	Sukmal	0	0	190.4	0	190.4	0	0	0	0	0				
118	Kotba	0	0	555.4	0	555.4	0	0	0	0	0				
119	Palsamal	0	0	160.2	0	160.2	0	0	0	0	0				





## Census of India 2011- Village Directory Amenities and Land use ( As in 2009 )

Number of educational amenities available. (If not available within the village, the distance range code viz; a for < 5 Kms, b for 5-10 Kms and c for 10+ kms of nearest place where facility is available is given).

Sr. No.	Name Village	Location Code No.	Total Area of The Village (In Hectares Rounded Up to One Decimal Place)	Total Population (2011 Census)	Number of Households (2011 Census)	Pre-Primary School (PP)	Primary School (P)	Middle School (M)	Secondary School (S)	Senior Secondary School (SS)	Degree College of Arts Science & Commerce (ASC)	Engineering College (EC)	Medical College (MC)	Management Institute (MI)
1	2	3	4	5	6	7	8	9	10	11	12	13	14	15
<b>CD Block:-The Dangs (0200)</b>														
120	Kakadvahir	522653	319.3	493	128	c	1		c	c	c	c	c	c
121	Dholiyaambar (Narayan devpada)	522654	281.6	352	73	c	1		b	c	c	c	c	c
122	Ambur	522655	113.6	117	16	c	b		b	c	c	c	c	c
123	Malga	522656	693.4	1182	251	c	2		1	c	c	c	c	c
124	Bilbari	522657	224.8	249	53	c	1		a	c	c	c	c	c
125	Dumarya	522658	89.7	103	26	c	b		b	c	c	c	c	c
126	Nakatia Hanwat	522659	245.7	787	181	c	1		b	c	c	c	c	c
127	Jhari	522660	1057.1	941	192	c	1		a	c	c	c	c	c
128	Jamanya	522661	189.2	207	50	c	1		a	c	c	c	c	c
129	Ahirpada	522662	182.2	319	63	c	1		a	c	c	c	c	c
130	Satbabla	522663	383.6	286	72	c	1		c	c	c	c	c	c
131	Chichpada (Vadpada)	522664	231.7	233	54	c	1		c	c	c	c	c	c
132	Vadpada	522665	806.2	350	73	c	2		c	c	c	c	c	c
133	Bokadmal	522666	49	75	16	c	1		c	c	c	c	c	c
134	Pipalaidevi	522667	623	659	163	c	3		1	c	c	c	c	c
135	Hindla	522668	355.6	412	105	c	1		c	c	c	c	c	c
136	Dhuda	522669	337.3	789	142	c	1		c	c	c	c	c	c
137	Dhavalidod	522670	1861.4	2280	430	c	1		1	c	c	c	c	c
138	Ghubita	522671	806.5	481	111	b	1		b	b	b	b	c	c
139	Chankhal	522672	864.8	781	163	b	1		b	b	b	b	c	c
140	Jamanvahir	522673	782.2	420	79	c	1		a	c	c	c	c	c
141	Isdar (Gadhvi)	522674	368	356	66	c	2		c	c	c	c	c	c
142	Gaurya	522675	395.2	977	183	c	2		c	c	c	c	c	c
143	Chikatiya	522676	319	1070	195	c	2		c	c	c	c	c	c
144	Nadagkhadi	522677	325.9	1230	224	c	1		c	c	c	c	c	c
145	Davdahad	522678	248	590	123	c	2		c	c	c	c	c	c
146	Pimpri	522679	327	1783	223	c	3		1	1	c	c	c	c
147	Bhawadi	522680	208.7	703	135	c	1		a	a	c	c	c	c
148	Jhariya (Dungarda)	522681	340.3	937	202	c	1		b	b	c	c	c	c
149	Dodipada	522682	534.7	497	105	c	1		a	a	c	c	c	c
150	Barda	522683	599.2	764	143	c	2		c	c	c	c	c	c

## Census of India 2011- Village Directory Amenities and Land use ( As in 2009 )

Number of educational amenities available. (If not available within the village, the distance range code viz; a for < 5 Kms, b for 5-10 Kms and c for 10+ kms of nearest place where facility is available is given).

Number of Medical Amenities available. (If not available within the village, the distance range code viz; a for < 5 Kms, b for 5-10 Kms and c for 10+ kms of nearest place where facility is available is given).

16	17	18	19	20	21	22	23	24	25	26	27	28	29	30	31	2	1
Polytechnic (Pt)	Vocational Training School /ITI	Non-Formal Training Centre (NFTC)	Special School for Disabled (SSD)	Others (Specify)	Community Health Centre (CHC)	Primary Health Centre (PHC)	Primary Health Sub Centre (PHS)	Maternity and Child Welfare Centre (MCW)	T.B. Clinic (TBC)	Hospital-Allopathic (HA)	Hospital-Alternative Medicine (HO)	Dispensary (D)	Veterinary Hospital (VH)	Mobile Health Clinic (MHC)	Family Welfare Centre (FWC)	Name Village	Sr. No.
c	c	c	c		c	c	a	c	c	c	c	c	c	c	c	Kakadvahir	120
c	c	c	c		c	c	b	c	c	c	c	c	c	a	c	Dholiyaambar (Narayan devpada)	121
c	c	c	c		c	c	b	c	c	c	c	b	c	c	c	Ambur	122
c	c	c	c		c	b	b	b	c	c	c	c	c	a	c	Malga	123
c	c	c	c		c	b	b	c	c	c	c	c	c	c	c	Bilbari	124
c	c	c	c		c	c	b	c	c	c	c	c	c	c	c	Dumarya	125
c	c	c	c		c	b	l	c	c	c	c	c	c	c	c	Nakatia Hanwat	126
c	c	c	c		c	a	a	a	c	c	c	c	c	c	c	Jhari	127
c	c	c	c		c	a	a	a	c	c	c	c	c	c	c	Jamanya	128
c	c	c	c		c	a	a	a	c	c	c	c	c	c	c	Ahirpada	129
c	c	c	c		c	a	a	a	c	c	c	c	c	c	c	Satbabla	130
c	c	c	c		c	b	b	b	c	c	c	c	c	c	c	Chichpada (Vadpada)	131
c	c	c	c		c	b	a	c	c	c	c	c	c	c	c	Vadpada	132
c	c	c	c		c	c	a	c	c	c	c	c	c	c	c	Bokadmal	133
c	c	c	c		c	c	l	c	c	c	c	c	c	c	c	Pipalaidevi	134
c	c	c	c		c	c	b	c	c	c	c	c	c	c	c	Hindla	135
c	c	c	c		c	c	c	c	c	c	c	c	c	b	b	Dhuda	136
a	c	c	c		c	c	l	c	c	c	c	c	c	b	b	Dhavalidod	137
b	b	b	b		b	b	b	b	b	b	b	b	b	c	c	Ghubita	138
b	b	b	b		b	b	b	b	b	b	b	b	b	b	c	Chankhal	139
c	c	c	c		c	a	a	c	c	c	c	c	c	c	c	Jamanvahir	140
c	c	c	c		c	c	c	c	c	c	c	c	c	c	c	Isdar (Gadhvi)	141
c	c	c	c		c	c	c	c	c	c	c	c	c	a	c	Gaurya	142
c	c	c	c		c	c	c	c	c	c	c	c	c	a	c	Chikatiya	143
c	c	c	c		c	a	a	a	c	c	c	a	c	c	c	Nadagkhadi	144
c	c	c	c		c	a	a	a	c	c	c	c	c	a	c	Davdahad	145
c	c	c	c		c	l	l	c	c	c	c	l	c	a	c	Pimpri	146
b	c	c	c		c	a	a	b	a	c	c	a	c	c	c	Bhawadi	147
a	c	c	c		c	c	b	c	c	c	c	c	c	c	c	Jhariya (Dungarda)	148
a	c	c	c		c	c	a	c	c	c	c	c	c	c	c	Dodipada	149
c	c	c	c		c	c	c	c	c	c	c	c	c	b	c	Barda	150

## Census of India 2011- Village Directory Amenities and Land use ( As in 2009 )

Sr. No.	Name Village	Number of Non-Government Medical Amenities available.							Availability of drinking water - Yes / No							
		Charitable Non Govt. Hospital/Nursing Home.	Medical Practitioner With MBBS Degree	Medical Practitioner With Other Degree	Medical Practitioner With No Degree	Traditional Practitioner and Faith Healer	Medicine Shop	Others	Tap Water (Treated/Untreated)	Well Water (Covered / Uncovered well)	Hand Pump	Tube wells / Bore well	Spring	River / Canal	Tank / Pond / Lake	Others
1	2	32	33	34	35	36	37	38	39	40	41	42	43	44	45	46
120	Kakadvahir	0	0	0	0	0	0	0	No	Yes	Yes	No	No	No	No	No
121	Dholiyaambar (Narayan devpada)	0	0	0	0	0	0	0	Yes	Yes	Yes	Yes	No	Yes	Yes	No
122	Ambur	0	0	0	0	0	0	0	No	Yes	No	Yes	No	No	Yes	No
123	Malga	0	0	0	0	0	0	0	No	Yes	Yes	Yes	No	No	Yes	No
124	Bilbari	0	0	0	0	0	0	0	No	Yes	Yes	Yes	No	No	Yes	No
125	Dumarya	0	0	0	0	0	0	0	No	Yes	Yes	Yes	No	No	Yes	No
126	Nakatia Hanwat	0	0	0	0	0	0	0	Yes	Yes	Yes	Yes	No	No	Yes	No
127	Jhari	0	0	0	0	0	0	0	Yes	Yes	Yes	No	No	Yes	No	No
128	Jamanya	0	0	0	0	0	0	0	Yes	Yes	Yes	No	No	No	No	No
129	Ahirpada	0	0	0	0	0	0	0	Yes	Yes	Yes	No	No	Yes	No	No
130	Satbabla	0	0	0	0	0	0	0	Yes	Yes	Yes	No	No	No	No	No
131	Chichpada (Vadpada)	0	0	0	0	0	0	0	Yes	Yes	Yes	No	No	Yes	No	No
132	Vadpada	0	0	0	0	0	0	0	No	Yes	Yes	No	No	Yes	Yes	No
133	Bokadmal	0	0	0	0	0	0	0	Yes	Yes	Yes	No	No	Yes	No	No
134	Pipalaidevi	0	0	0	0	0	0	0	No	Yes	Yes	No	No	Yes	No	No
135	Hindla	0	0	0	0	0	0	0	Yes	Yes	Yes	No	No	Yes	No	No
136	Dhuda	0	0	0	0	0	0	0	Yes	Yes	Yes	No	No	No	No	No
137	Dhavalidod	0	0	0	0	0	0	0	Yes	Yes	Yes	No	No	No	No	No
138	Ghubita	0	0	0	0	0	0	0	Yes	Yes	Yes	No	No	No	No	No
139	Chankhal	0	0	0	0	0	0	0	Yes	Yes	Yes	No	No	No	No	No
140	Jamanvahir	0	0	0	0	0	0	0	Yes	Yes	Yes	No	No	No	No	No
141	Isdar (Gadhvi)	0	0	0	0	0	0	0	Yes	Yes	Yes	No	No	Yes	No	No
142	Gaurya	0	0	0	0	0	0	0	Yes	Yes	Yes	No	No	Yes	No	No
143	Chikatiya	0	0	0	0	0	0	0	Yes	Yes	Yes	No	No	Yes	No	No
144	Nadagkhadi	0	0	0	0	0	0	0	Yes	Yes	Yes	No	No	Yes	No	No
145	Davdahad	0	0	0	0	0	0	0	Yes	Yes	Yes	No	No	Yes	No	No
146	Pimpri	0	0	0	0	0	0	0	No	Yes	Yes	No	No	Yes	No	No
147	Bhawadi	0	0	0	0	0	0	0	Yes	Yes	Yes	Yes	No	Yes	No	No
148	Jhariya (Dungarda)	0	0	0	0	0	0	0	Yes	Yes	Yes	No	No	Yes	No	No
149	Dodipada	0	0	0	0	0	0	0	Yes	Yes	Yes	No	No	Yes	No	No
150	Barda	0	0	0	0	0	0	0	No	Yes	Yes	No	No	No	No	No

## Census of India 2011- Village Directory Amenities and Land use ( As in 2009 )

Availability of toilet & others Yes / No

Communication and transport facilities (If amenities available code -Yes is given except for Village Pin Code, If not available within the village, the distance range code viz; a for < 5 Kms, b for 5-10 Kms and c for 10+ kms of nearest place where facility is available is given)

Community Toilet Including Bath.	Community Toilet Excluding Bath.	Rural Sanitary Mart or Sanitary Hardware Outlet Available Near The Village.	Community Bio- gas or Recycle of Waste for Productive Use.	Post Office (PO)	Sub Post Office (SPO)	Post & Telegraph Office (P&TO)	Village Pin Code	Telephones (Land Lines)	Public Call Office (PCO)	Mobile Phone Coverage	Internet Cafes/Common Service Centre (CSC)	Private Courier Facility	Bus Service (Public & Private)	Name Village	Sr. No.
47	48	49	50	51	52	53	54	55	56	57	58	59	60	2	1
No	No	No	No	c	b		394716	b	c	Yes	a	c	Yes	Kakadvahir	120
No	Yes	No	Yes	c	c		394710	c	c	Yes	c	b	Yes	Dholiyaambar (Narayan devpada)	121
No	Yes	No	No	c	c		394710	b	c	Yes	c	b	Yes	Ambur	122
No	No	No	Yes	c	c		394710	c	c	Yes	Yes	c	Yes	Malga	123
No	Yes	No	No	c	c		394710	c	c	Yes	c	c	Yes	Bilbari	124
No	Yes	No	No	c	c		394710	c	b	Yes	a	c	Yes	Dumarya	125
No	Yes	No	Yes	c	Yes		394710	c	c	Yes	Yes	c	Yes	Nakatia Hanwat	126
No	Yes	No	No	a	a		394710	Yes	c	Yes	a	c	Yes	Jhari	127
No	Yes	No	No	c	a		394710	Yes	c	Yes	a	c	Yes	Jamanya	128
No	Yes	No	No	c	a		394710	Yes	c	Yes	a	c	Yes	Ahirpada	129
No	Yes	No	No	c	a		394710	Yes	c	Yes	a	c	Yes	Satbabra	130
No	Yes	No	No	c	c		394710	Yes	c	Yes	Yes	c	Yes	Chichpada (Vadpada)	131
No	Yes	No	No	c	a		394716	Yes	c	Yes	Yes	c	Yes	Vadpada	132
No	No	No	No	c	a		394716	Yes	c	Yes	a	c	Yes	Bokadmal	133
No	No	No	No	c	Yes		394716	c	c	Yes	Yes	c	Yes	Pipalaidevi	134
No	No	No	No	c	a		394716	c	c	Yes	b	c	Yes	Hindla	135
No	No	No	No	c	b		394716	Yes	Yes	Yes	c	c	Yes	Dhuda	136
No	No	No	No	c	Yes		394710	Yes	Yes	Yes	Yes	c	Yes	Dhavalidod	137
No	No	No	No	b	a		394710	Yes	Yes	Yes	b	b	Yes	Ghubita	138
No	Yes	No	No	b	Yes		394710	Yes	Yes	Yes	Yes	b	Yes	Chankhal	139
No	Yes	No	No	c	a		394710	Yes	Yes	Yes	c	c	Yes	Jamanvahir	140
No	Yes	No	No	b	b		394715	b	c	Yes	c	c	Yes	Isdar (Gadhvi)	141
No	Yes	No	No	a	a		394715	c	c	Yes	c	c	Yes	Gaurya	142
No	Yes	No	No	c	Yes		394710	Yes	Yes	Yes	Yes	c	Yes	Chikatiya	143
No	Yes	No	No	c	c		394715	c	c	Yes	Yes	c	Yes	Nadagkhadi	144
No	Yes	Yes	No	a	a		394715	c	a	Yes	c	c	Yes	Davdahad	145
No	Yes	No	No	Yes	c		394715	c	c	Yes	Yes	c	Yes	Pimpri	146
No	Yes	No	No	a	a		394730	Yes	Yes	Yes	a	b	Yes	Bhawadi	147
No	Yes	No	No	a	c		394730	b	b	Yes	Yes	b	Yes	Jhariya (Dungarda)	148
No	Yes	No	No	a	a		394730	Yes	Yes	Yes	Yes	a	Yes	Dodipada	149
No	Yes	No	No	c	c		394730	c	c	Yes	a	c	Yes	Barda	150

## Census of India 2011- Village Directory Amenities and Land use ( As in 2009 )

Communication and transport facilities (If amenities available code -Yes is given except for Village Pin Code, If not available within the village, the distance range code viz; a for < 5 Kms, b for 5-10 Kms and c for 10+ kms of nearest place where facility is available is given)

Village connected to highways, village roads, banks & credit societies (If amenities available code -Yes is given, If not available within the village, the distance range code viz; a for < 5 Kms, b for 5-10 Kms and c for 10+ kms of nearest place where facility is available is given)

Sr. No.	Name Village	Railway Stations	Auto/Modified Autos	Taxis and Vans	Tractors	Cycle-Pulled Rickshaws (Manual & Machine Driven)	Carts Driven by Animals	Sea/River Ferry Service	Connected to National Highway (NH)	Connected to State Highway (SH)	Connected to Major District Road (MDR)	Connected to Others District Road	Pucca Roads	Kutchcha Roads	Water Bounded Macadam (WBM) Roads
1	2	61	62	63	64	65	66	67	68	69	70	71	72	73	74
120	Kakadvahir	c	c	c	c		Yes	c	c	c	c	Yes	Yes	Yes	c
121	Dholiyaambar (Narayan devpada)	b	b	c	b		Yes	c	c	c	b	Yes	Yes	Yes	c
122	Ambur	b	b	Yes	b		Yes	c	c	c	c	Yes	Yes	Yes	c
123	Malga	c	c	Yes	Yes		Yes	c	c	c	Yes	Yes	Yes	Yes	c
124	Bilbari	b	c	Yes	Yes		Yes	c	c	c	c	Yes	Yes	Yes	c
125	Dumarya	c	c	Yes	c		Yes	c	c	c	c	Yes	Yes	Yes	c
126	Nakatia Hanwat	c	c	Yes	Yes		Yes	c	c	c	Yes	Yes	Yes	Yes	c
127	Jhari	c	c	c	Yes		Yes	c	c	c	a	Yes	Yes	Yes	c
128	Jamanya	c	c	c	Yes		Yes	c	c	c	Yes	Yes	Yes	Yes	c
129	Ahirpada	c	c	c	Yes		Yes	c	c	c	c	Yes	Yes	Yes	c
130	Satbabla	c	c	c	Yes		Yes	c	c	c	c	Yes	Yes	Yes	c
131	Chichpada (Vadpada)	c	c	c	Yes		Yes	c	c	c	a	Yes	Yes	Yes	c
132	Vadpada	c	c	c	Yes		c	c	c	c	c	Yes	Yes	Yes	c
133	Bokadmal	c	c	c	Yes		c	c	c	c	c	Yes	Yes	Yes	c
134	Pipalaidevi	c	c	c	Yes		Yes	c	c	c	Yes	Yes	Yes	Yes	c
135	Hindla	c	c	c	b		Yes	c	c	b	Yes	Yes	Yes	Yes	c
136	Dhuda	c	c	c	Yes		Yes	c	c	c	c	Yes	Yes	Yes	c
137	Dhavalidod	c	c	c	Yes		Yes	c	c	c	Yes	Yes	Yes	Yes	c
138	Ghubita	b	b	b	Yes		Yes	c	c	Yes	Yes	Yes	Yes	Yes	b
139	Chankhal	c	b	b	c		Yes	c	c	Yes	Yes	Yes	Yes	Yes	b
140	Jamanvahir	c	c	c	Yes		Yes	c	c	Yes	Yes	Yes	Yes	Yes	Yes
141	Isdar (Gadhvi)	c	c	c	b		Yes	c	c	b	b	Yes	Yes	Yes	c
142	Gaurya	c	c	c	Yes		Yes	c	c	a	a	Yes	Yes	Yes	c
143	Chikatiya	c	c	c	Yes		Yes	c	c	Yes	Yes	Yes	Yes	Yes	c
144	Nadagkhadi	c	c	Yes	Yes		Yes	c	c	Yes	Yes	Yes	Yes	Yes	c
145	Davdahad	c	c	c	Yes		Yes	c	c	Yes	Yes	Yes	Yes	Yes	Yes
146	Pimpri	c	c	Yes	Yes		b	c	c	Yes	Yes	Yes	Yes	Yes	c
147	Bhawadi	b	b	b	a		Yes	c	c	Yes	Yes	Yes	Yes	Yes	c
148	Jhariya (Dungarda)	Yes	c	c	a		Yes	c	c	a	a	Yes	Yes	Yes	c
149	Dodipada	a	c	c	Yes		Yes	c	c	a	a	Yes	Yes	Yes	c
150	Barda	c	c	c	c		Yes	c	c	c	c	Yes	Yes	Yes	c

## Census of India 2011- Village Directory Amenities and Land use ( As in 2009 )

Village connected to highways, village roads, banks & credit societies (If amenities available code -Yes is given, If not available within the village , the distance range code viz; a for < 5 Kms, b for 5-10 Kms and c for 10+ kms of nearest place where facility is available is given)

Availability of miscellaneous facilities (If amenities available code - Yes is given, If not available within the village, the distance range code viz; a for < 5 Kms, b for 5-10 Kms and c for 10+ kms of nearest place where facility is available is given)

Navigable Waterway (River/Canal) (NW)	Footpaths (FP)	Commercial & Co-operative Banks	ATM	Agricultural Credit Societies	Self-Help Group (SHG)	Public Distribution System (PDS) / Shop	Mandis / Regular Market	Weekly Haat	Agricultural Marketing Society	Integrated Child Development Scheme (Nutritional Centres)	Anganwadi Centre (Nutritional Centres)	Others (Nutritional Centres)	ASHA (Accredited Social Health Activist)	Name Village	Sr. No.
75	76	77	78	79	80	81	82	83	84	85	86	87	88	2	1
c	Yes	c	c	c	Yes	Yes	c	c	c	c	c	Yes	Yes	Kakadvahir	120
c	Yes	c	c	c	Yes	b	c	b	c	c	c	Yes	Yes	Dholiyaambar (Narayan devpada)	121
c	Yes	c	c	c	Yes	a	c	b	c	c	c	Yes	b	Ambur	122
c	Yes	c	c	c	Yes	a	c	b	c	c	Yes	Yes	Yes	Malga	123
c	Yes	c	c	c	Yes	b	c	b	c	c	c	Yes	Yes	Bilbari	124
c	Yes	c	c	c	Yes	a	b	a	c	c	c	Yes	Yes	Dumarya	125
c	Yes	c	c	c	Yes	Yes	c	c	c	b	c	Yes	Yes	Nakatia Hanwat	126
c	Yes	c	c	c	Yes	Yes	c	a	c	b	Yes	Yes	Yes	Jhari	127
c	Yes	c	c	c	Yes	a	c	Yes	c	c	c	Yes	Yes	Jamanya	128
c	Yes	c	c	c	Yes	a	c	Yes	c	c	c	Yes	Yes	Ahirpada	129
c	Yes	c	c	c	Yes	a	c	c	c	c	c	Yes	c	Satbabla	130
c	Yes	c	c	c	Yes	b	c	c	c	c	c	Yes	Yes	Chichpada (Vadpada)	131
c	Yes	c	c	c	Yes	Yes	c	a	c	c	c	Yes	Yes	Vadpada	132
c	Yes	c	c	c	Yes	a	c	a	c	c	c	Yes	Yes	Bokadmal	133
c	Yes	c	c	c	Yes	Yes	c	Yes	c	c	c	Yes	c	Pipalaidevi	134
c	Yes	c	c	c	Yes	Yes	c	b	c	c	c	Yes	Yes	Hindla	135
c	Yes	c	c	Yes	Yes	a	c	b	b	c	c	Yes	Yes	Dhuda	136
c	Yes	c	c	c	Yes	Yes	c	Yes	c	c	c	Yes	Yes	Dhavalidod	137
c	Yes	b	b	b	Yes	a	b	b	b	b	b	Yes	Yes	Ghubita	138
c	Yes	b	b	b	Yes	a	b	b	b	b	b	Yes	Yes	Chankhal	139
c	Yes	c	c	c	Yes	Yes	c	a	c	c	Yes	Yes	Yes	Jamanvahir	140
c	Yes	c	c	c	Yes	b	c	c	c	c	c	Yes	c	Isdar (Gadhvi)	141
c	Yes	c	c	c	Yes	b	c	c	c	c	c	Yes	Yes	Gaurya	142
c	Yes	c	c	c	Yes	a	c	c	c	b	c	Yes	Yes	Chikatiya	143
c	Yes	c	c	c	Yes	a	c	a	a	c	Yes	Yes	Yes	Nadagkhadi	144
c	Yes	c	c	c	Yes	a	c	c	c	c	Yes	Yes	Yes	Davdahad	145
c	Yes	Yes	Yes	Yes	Yes	Yes	c	c	c	c	Yes	Yes	Yes	Pimpri	146
c	Yes	b	c	b	Yes	a	b	a	a	c	Yes	Yes	Yes	Bhawadi	147
c	Yes	a	c	a	Yes	Yes	a	a	a	c	c	Yes	a	Jhariya (Dungarda)	148
c	Yes	a	c	Yes	Yes	a	a	a	a	c	Yes	Yes	Yes	Dodipada	149
c	Yes	c	c	c	Yes	Yes	c	c	c	c	Yes	Yes	Yes	Barda	150

## Census of India 2011- Village Directory Amenities and Land use ( As in 2009 )

Availability of miscellaneous facilities (If amenities available code -Yes is given, If not available within the village, the distance range code viz; a for < 5 Kms, b for 5-10 Kms and c for 10+ kms of nearest place where facility is available is given)

Availability of electricity (Yes/No)

Sr. No.	Name Village	Community Centre With/ Without TV	Sports Field	Sports Club / Recreation Centre	Cinema / Video Hall	Public Library	Public Reading Room	Newspaper Supply	Assembly Polling Station	Birth & Death Registration Office	Power Supply for Domestic Use (ED)	Power Supply for Agricultural Use (EAG)	Power Supply for Commercial Use (EC)	Power Supply for All Uses (EA)
1	2	89	90	91	92	93	94	95	96	97	98	99	100	101
120	Kakadvahir	c	c	c	c	c	c	Yes	Yes	Yes	Yes	Yes	Yes	Yes
121	Dholiyaambar (Narayan devpada)	Yes	c	c	c	c	c	Yes	Yes	b	Yes	Yes	Yes	Yes
122	Ambur	a	c	c	c	c	c	Yes	a	a	Yes	Yes	Yes	Yes
123	Malga	Yes	Yes	c	c	c	c	Yes	Yes	Yes	Yes	Yes	Yes	Yes
124	Bilbari	Yes	c	c	c	c	c	Yes	Yes	a	Yes	Yes	Yes	Yes
125	Dumarya	Yes	Yes	c	c	c	c	Yes	a	a	Yes	Yes	Yes	Yes
126	Nakatia Hanwat	c	Yes	c	c	c	c	Yes	Yes	Yes	Yes	Yes	Yes	Yes
127	Jhari	c	c	c	c	c	c	Yes	Yes	a	Yes	Yes	Yes	Yes
128	Jamanya	c	c	c	c	c	c	Yes	Yes	Yes	Yes	Yes	Yes	Yes
129	Ahirpada	c	c	c	c	c	c	Yes	Yes	Yes	Yes	Yes	Yes	Yes
130	Satbabla	c	c	c	c	c	c	Yes	Yes	b	Yes	Yes	Yes	Yes
131	Chichpada (Vadpada)	c	c	c	c	c	c	Yes	Yes	b	Yes	Yes	Yes	Yes
132	Vadpada	c	c	c	c	c	c	Yes	Yes	a	Yes	Yes	Yes	Yes
133	Bokadmal	c	c	c	c	c	c	Yes	Yes	a	Yes	Yes	Yes	Yes
134	Pipalaidevi	c	c	c	c	c	c	Yes	Yes	Yes	Yes	Yes	Yes	Yes
135	Hindla	c	c	c	c	c	c	Yes	Yes	a	Yes	Yes	Yes	Yes
136	Dhuda	Yes	c	c	c	c	c	Yes	Yes	b	Yes	Yes	Yes	Yes
137	Dhavalidod	Yes	Yes	c	c	c	Yes	Yes	Yes	Yes	Yes	Yes	Yes	Yes
138	Ghubita	Yes	Yes	b	b	b	b	Yes	Yes	Yes	Yes	Yes	Yes	Yes
139	Chankhal	Yes	b	b	b	b	b	Yes	Yes	Yes	Yes	Yes	Yes	Yes
140	Jamanvahir	c	c	c	c	c	c	Yes	Yes	a	Yes	Yes	Yes	Yes
141	Isdar (Gadhvi)	b	c	c	c	c	c	Yes	Yes	b	Yes	Yes	Yes	Yes
142	Gaurya	c	c	c	c	c	c	Yes	Yes	a	Yes	Yes	Yes	Yes
143	Chikatiya	Yes	c	c	c	c	c	Yes	Yes	Yes	Yes	Yes	Yes	Yes
144	Nadagkhadi	Yes	c	c	c	c	c	Yes	Yes	a	Yes	Yes	Yes	Yes
145	Davdahad	c	c	c	c	c	c	Yes	Yes	a	Yes	Yes	Yes	Yes
146	Pimpri	c	c	c	c	c	c	Yes	Yes	Yes	Yes	Yes	Yes	Yes
147	Bhawadi	Yes	b	b	c	c	c	Yes	Yes	a	Yes	Yes	Yes	Yes
148	Jhariya (Dungarda)	a	c	c	c	a	a	Yes	Yes	Yes	Yes	Yes	Yes	Yes
149	Dodipada	a	c	c	c	a	a	Yes	Yes	a	Yes	Yes	Yes	Yes
150	Barda	a	c	c	c	c	c	Yes	Yes	a	Yes	Yes	Yes	Yes



## Census of India 2011- Village Directory Amenities and Land use ( As in 2009 )

### Land Use

Nearest Town		Area under different types of land use ( in hectares rounded up to one decimal place)								
Name	Distance Range Code i.e. a for < 5 Kms, b for 5-10 Kms & c for 10+ kms.	Forests	Area Under Non-Agricultural Uses	Barren and Un-Cultivable Land	Permanent Pastures and Other Grazing Lands	Land Under Miscellaneous Tree Crops etc.	Culturable Waste Land	Name Village	Sr. No.	
102	103	104	105	106	107	108	109	2	1	
AHWA	c	48.6	0.2	10.5	0	0	0	Kakadvahir	120	
NAVAPUR	c	0	5	2	3	4	5	Dholiyaambar (Narayan devpada)	121	
SAKRI	c	0	3	2	5	4	0	Ambur	122	
PIPALNER	c	0	2	6	5	5.4	0	Malga	123	
PIPALNER	c	0	3	2	5	4.8	0	Bilbari	124	
SAKRI	c	0	2	3	4	0	0	Dumarya	125	
AHWA	c	36.2	2	3	4	0	0	Nakatia Hanwat	126	
AHWA	c	316.2	3.3	53.6	0	0	0	Jhari	127	
AHWA	c	0	0.7	13.9	0	0	0	Jamanya	128	
AHWA	c	0	1.5	10.9	0	0	0	Ahirpada	129	
AHWA	c	0	12.5	10.8	0	0	0	Satbabla	130	
AHWA	c	84.8	10.7	83.7	0	0	0	Chichpada (Vadpada)	131	
AHWA	c	586.1	18.4	7	0	0	0	Vadpada	132	
AHWA	c	2.8	3.9	7.3	0	0	0	Bokadmal	133	
AHWA	c	288.5	16.8	29.8	0	0	0	Pipalaidevi	134	
AHWA	c	105.6	11.2	50.5	0	0	0	Hindla	135	
AHWA	c	71.8	45.9	32.1	0	0	0	Dhuda	136	
AHWA	c	1065.4	242.2	220.1	11	0	0	Dhavalidod	137	
AHWA	b	360.2	3.1	7.6	0	0	0	Ghubita	138	
AHWA	b	536.2	3.2	7.8	5	5	0	Chankhal	139	
AHWA	c	460.8	74.9	15.8	30	21	0	Jamanvahir	140	
AHWA	c	148.3	0.2	0.9	0	15.5	7	Isdar (Gadhvi)	141	
AHWA	c	67.6	21.9	4.3	0.7	30.9	0.5	Gaurya	142	
AHWA	c	60	7	0	0	20	0	Chikatiya	143	
AHWA	c	97.1	17.8	0	0	12.3	12.6	Nadagkhadi	144	
AHWA	c	109.3	12.9	0	0	26.2	0.2	Davdahad	145	
AHWA	c	105.9	22.2	2.4	0	22	0	Pimpri	146	
AHWA	c	67.2	22.5	0	0	30.3	0	Bhawadi	147	
VYARA	c	180.5	27.8	17	0	0	9	Jhariya (Dungarda)	148	
AHWA	c	409.4	9.3	14.5	0	0	15.7	Dodipada	149	
PIPALNER	c	358.4	0	0	0	0	0	Barda	150	

**Census of India 2011- Village Directory  
Amenities and Land use ( As in 2009 )**

		Land Use										Name of three most important commodities manufactured		
Sr. No.	Name Village	Area under different types of land use (in hectares rounded up to one decimal place)					Area irrigated by source (in hectare).					First	Second	Third
		Fallow Lands Other Than Current Fallows	Current Fallows	Net Area Sown	Total Irrigated Land Area	Total Un-irrigated Land Area	Canals (C)	Wells/Tube-Wells (W/TW)	Tanks/Lakes (T/L)	Water Falls (WF)	Others (O)			
1	2	110	111	112	113	114	115	116	117	118	119	120	121	122
120	Kakadvahir	0	0	259.9	0	259.9	0	0	0	0	0			
121	Dholiyaambar (Narayan devpada)	2.6	0	260	0	260	0	0	0	0	0			
122	Ambur	0	0	99.6	0	99.6	0	0	0	0	0			
123	Malga	0	0	675	0	675	0	0	0	0	0			
124	Bilbari	0	0	210	0	210	0	0	0	0	0			
125	Dumarya	0	0	80.7	0	80.7	0	0	0	0	0			
126	Nakatia Hanwat	0	0	200.5	0	200.5	0	0	0	0	0			
127	Jhari	0	0	684	5.2	678.8	0	5.2	0	0	0			
128	Jamania	0	0	174.6	0	174.6	0	0	0	0	0			
129	Ahirpada	0	0	169.8	3.5	166.2	0	3.5	0	0	0			
130	Satbabra	0	0	360.3	0	360.3	0	0	0	0	0			
131	Chichpada (Vadpada)	0	0	52.6	0	52.6	0	0	0	0	0			
132	Vadpada	0	0	194.6	0	194.6	0	0	0	0	0			
133	Bokadmal	0	0	35	0	35	0	0	0	0	0			
134	Pipalaidevi	0	0	287.9	0	287.9	0	0	0	0	0			
135	Hindla	0	0	188.4	0	188.4	0	0	0	0	0			
136	Dhuda	0	2.3	185.2	0	185.2	0	0	0	0	0			
137	Dhavalidod	0	15.3	307.3	0	307.3	0	0	0	0	0			
138	Ghubita	0	0	435.6	0	435.6	0	0	0	0	0			
139	Chankhal	0	3.2	304.3	0	304.3	0	0	0	0	0			
140	Jamanvahir	0	10.1	169.6	0	169.6	0	0	0	0	0			
141	Isdar (Gadhvi)	87.7	0	108.4	7.1	101.3	0	7.1	0	0	0			
142	Gaurya	4.5	0	264.8	30	234.8	0	18	12	0	0			
143	Chikatiya	1	0	231	11	220	0	6.5	4.5	0	0			
144	Nadagkhadi	0	0	186	0.1	185.8	0	0.1	0	0	0			
145	Davdahad	0	0	99.5	0	99.5	0	0	0	0	0			
146	Pimpri	0	0	174.6	0.2	174.4	0	0.2	0	0	0			
147	Bhawadi	0	0	88.7	22.5	66.2	0	0	0	0	22.5			
148	Jhariya (Dungarda)	0	0	106	0	106	0	0	0	0	0			
149	Dodipada	0	0	85.9	0	85.9	0	0	0	0	0			
150	Barda	0	0	240.8	0	240.8	0	0	0	0	0			



## Census of India 2011- Village Directory Amenities and Land use ( As in 2009 )

Number of educational amenities available. (If not available within the village, the distance range code viz; a for < 5 Kms, b for 5-10 Kms and c for 10+ kms of nearest place where facility is available is given).

Sr. No.	Name Village	Location Code No.	Total Area of The Village (In Hectares Rounded Up to One Decimal Place)	Total Population (2011 Census)	Number of Households (2011 Census)	Pre-Primary School (PP)	Primary School (P)	Middle School (M)	Secondary School (S)	Senior Secondary School (SS)	Degree College of Arts Science & Commerce (ASC)	Engineering College (EC)	Medical College (MC)	Management Institute (MI)
1	2	3	4	5	6	7	8	9	10	11	12	13	14	15
<b>CD Block:-The Dangs (0200)</b>														
151	Dagadiamba	522684	550	1135	223	c	1		c	c	c	c	c	c
152	Malin	522685	1615.5	545	143	c	1		c	c	c	c	c	c
153	Dhulchond	522686	769.3	282	56	c	1		c	c	c	c	c	c
154	Amsarwalan	522687	241.7	530	104	c	1		c	c	c	c	c	c
155	Wangan	522688	455.6	538	126	c	1		c	c	c	c	c	c
156	Bhavandagad	522689	390.4	593	116	b	1		b	b	b	b	c	c
157	Sati	522690	219.2	605	124	c	1		c	c	c	c	c	c
158	Mulchond	522691	836.2	582	115	b	1		b	b	b	b	c	c
159	Ghoghli	522692	559.9	479	103	a	1		a	a	a	a	c	c
160	Nilsakiya	522693	1038.9	612	127	c	1		c	c	c	c	c	c
161	Pipalyamal	522694	252.8	430	89	b	1		b	b	b	b	c	c
162	Borkhet	522695	272	840	168	b	1		b	b	b	b	c	c
163	Bhisya	522696	444.4	993	177	b	1		b	b	b	b	c	c
164	Gondalvihir	522697	595	1248	238	b	1		b	b	b	b	c	c
165	Pipalghodi	522698	365.8	931	177	c	1		c	c	c	c	c	c
166	Mahalpada	522699	331.2	852	148	c	1		1	c	c	c	c	c
167	Sendriamba	522700	346.4	829	156	c	1		c	c	c	c	c	c
168	Kalamvihir	522701	1167.4	1094	210	c	3		c	c	c	c	c	c
169	Pipalpada	522702	395.5	224	45	c	1		c	c	c	c	c	c
170	Vanzarghodi	522703	562.6	259	73	c	1		c	c	c	c	c	c
171	Taklipada (Pipaladevi)	522704	442.9	1389	260	c	2		c	c	c	c	c	c
172	Sadadvihir	522705	214.1	423	67	c	1		c	c	c	c	c	c
173	Garkhadi	522706	785.5	1434	272	c	2		1	c	c	c	c	c
174	Wadiawan	522707	1323.1	320	63	c	1		c	c	c	c	c	c
175	Harpada	522708	470.3	517	106	c	1		c	c	c	c	c	c
176	Ghaniamba	522709	101.4	199	42	c	1		c	c	c	c	c	c
177	Thorpada	522710	305.6	218	50	c	1		b	c	c	c	c	c
178	Kamdiawan	522711	177.4	320	63	c	1		c	c	c	c	c	c
179	Vanzattembrun	522712	133	303	54	c	1		c	c	c	c	c	c
180	Karanjdi (Gadadsaja)	522713	437.5	679	119	c	1		c	c	c	c	c	c
181	Mogra	522714	962.8	1218	176	c	2		c	c	c	c	c	c

## Census of India 2011- Village Directory Amenities and Land use ( As in 2009 )

Number of educational amenities available. (If not available within the village, the distance range code viz; a for < 5 Kms, b for 5-10 Kms and c for 10+ kms of nearest place where facility is available is given).

Number of Medical Amenities available. (If not available within the village, the distance range code viz; a for < 5 Kms, b for 5-10 Kms and c for 10+ kms of nearest place where facility is available is given).

16	17	18	19	20	21	22	23	24	25	26	27	28	29	30	31	2	1
Polytechnic (Pt)	Vocational Training School /ITI	Non-Formal Training Centre (NFTC)	Special School for Disabled (SSD)	Others (Specify)	Community Health Centre (CHC)	Primary Health Centre (PHC)	Primary Health Sub Centre (PHS)	Maternity and Child Welfare Centre (MCW)	T.B. Clinic (TBC)	Hospital-Allopathic (HA)	Hospital-Alternative Medicine (HO)	Dispensary (D)	Veterinary Hospital (VH)	Mobile Health Clinic (MHC)	Family Welfare Centre (FWC)	Name Village	Sr. No.
c	c	c	c		c	c	c	c	c	c	c	c	c	b	c	Dagadiamba	151
c	c	c	c		c	c	1	c	c	c	c	c	c	c	c	Malin	152
c	c	c	c		c	c	c	b	c	c	c	c	c	c	c	Dhulchond	153
c	c	c	c		c	c	c	c	c	c	c	c	c	b	b	Amsarwalan	154
c	c	c	c		c	c	b	c	c	c	c	c	c	c	c	Wangan	155
b	b	b	b		b	b	1	b	b	b	b	b	b	b	b	Bhavandagad	156
c	c	c	c		c	c	a	c	c	c	c	c	c	a	a	Sati	157
b	b	b	b		b	b	a	a	b	b	b	b	b	c	c	Mulchond	158
a	a	a	a		a	a	a	a	a	a	a	a	a	b	b	Ghoghli	159
c	c	c	c		c	c	c	c	c	c	c	c	c	b	b	Nilsakiya	160
b	b	b	b		b	b	b	b	b	b	b	b	b	b	b	Pipalyamal	161
b	b	b	b		b	b	b	b	b	b	b	b	b	b	b	Borkhet	162
b	b	b	b		b	b	b	b	b	b	b	b	b	b	c	Bhisya	163
b	b	b	b		b	b	b	b	b	b	b	b	b	c	c	Gondalvahir	164
c	c	c	c		c	b	b	b	b	c	c	b	c	c	c	Pipalghodi	165
c	c	c	c		c	c	1	c	c	c	c	c	c	c	c	Mahalpada	166
c	c	c	c		c	c	c	c	c	c	c	c	c	c	c	Sendriamba	167
c	c	c	c		c	c	c	c	c	c	c	c	c	c	c	Kalamvahir	168
c	c	c	c		c	c	a	c	c	c	c	c	c	c	c	Pipalpada	169
c	c	c	c		c	c	a	c	c	c	c	a	c	c	c	Vanzarghodi	170
c	c	c	c		c	c	1	c	c	c	c	a	c	c	c	Taklipada	171
c	c	c	c		c	c	c	c	c	c	c	c	c	c	c	(Pipalaidevi)	172
c	c	c	c		c	1	1	c	c	c	c	c	c	c	c	Sadadvahir	173
c	c	c	c		c	b	c	c	c	c	c	c	c	c	c	Garkhadi	174
c	c	c	c		c	c	c	c	c	c	c	c	c	c	c	Wadiawan	175
c	c	c	c		c	c	c	c	c	c	c	c	c	c	c	Harpada	176
c	c	c	c		c	c	c	c	c	c	c	c	c	c	c	Ghaniamba	177
c	c	c	c		c	b	c	c	c	c	c	c	c	b	c	Thorpada	178
c	c	c	c		c	c	c	c	c	c	c	c	c	b	c	Kamdiawan	179
c	c	c	c		c	b	b	c	c	c	c	b	c	c	c	Vanzattembrun	180
c	c	c	c		c	b	b	c	c	c	c	b	c	c	c	Karanjdi	181
c	c	c	c		c	b	b	c	c	c	c	c	c	c	c	(Gadadsaja)	
																Mogra	

**Census of India 2011- Village Directory**  
**Amenities and Land use ( As in 2009 )**

Sr. No.	Name Village	Number of Non-Government Medical Amenities available.							Availability of drinking water - Yes / No							
		Charitable Non Govt. Hospital/Nursing Home.	Medical Practitioner With MBBS Degree	Medical Practitioner With Other Degree	Medical Practitioner With No Degree	Traditional Practitioner and Faith Healer	Medicine Shop	Others	Tap Water (Treated/Untreated)	Well Water (Covered / Uncovered well)	Hand Pump	Tube wells / Bore well	Spring	River / Canal	Tank / Pond / Lake	Others
1	2	32	33	34	35	36	37	38	39	40	41	42	43	44	45	46
151	Dagadiamba	0	0	0	0	0	0	0	No	Yes	Yes	No	No	No	No	No
152	Malin	0	0	0	0	0	0	0	No	Yes	Yes	No	No	No	No	No
153	Dhulchond	0	0	0	0	0	0	0	Yes	Yes	Yes	No	No	Yes	No	No
154	Amsarwalan	0	0	0	0	0	0	0	No	Yes	Yes	No	No	No	No	No
155	Wangan	0	0	0	0	0	0	0	Yes	Yes	Yes	No	No	Yes	No	No
156	Bhavandagad	0	0	0	0	0	0	0	Yes	Yes	Yes	No	No	Yes	No	No
157	Sati	0	0	0	0	0	0	0	Yes	Yes	Yes	No	No	Yes	No	No
158	Mulchond	0	0	0	0	0	0	0	Yes	Yes	Yes	No	No	Yes	No	No
159	Ghoghli	0	0	0	0	0	0	0	Yes	Yes	Yes	No	No	No	No	No
160	Nilsakiya	0	0	0	0	0	0	0	Yes	Yes	Yes	No	No	Yes	No	No
161	Pipalyamal	0	0	0	0	0	0	0	Yes	Yes	Yes	No	No	No	No	No
162	Borkhet	0	0	0	0	0	0	0	Yes	Yes	Yes	Yes	No	No	No	No
163	Bhisya	0	0	0	0	0	0	0	Yes	Yes	Yes	Yes	No	Yes	Yes	Yes
164	Gondalvahir	0	0	0	0	0	0	0	Yes	Yes	Yes	No	No	No	No	No
165	Pipalghodi	0	0	0	0	0	0	0	No	Yes	Yes	No	No	No	No	No
166	Mahalpada	0	0	0	0	0	0	0	Yes	Yes	Yes	No	No	No	No	No
167	Sendriamba	0	0	0	0	0	0	0	Yes	Yes	Yes	No	No	No	No	No
168	Kalamvahir	0	0	0	0	4	0	0	Yes	Yes	Yes	No	No	No	No	No
169	Pipalpada	0	0	0	0	3	0	0	Yes	Yes	Yes	No	No	Yes	No	No
170	Vanzarghodi	0	0	0	0	0	0	0	Yes	Yes	Yes	Yes	No	Yes	Yes	No
171	Taklipada (Pipalaidi)	0	0	0	0	0	0	0	No	Yes	Yes	Yes	No	Yes	Yes	No
172	Sadavvahir	0	0	0	0	0	0	0	No	Yes	Yes	No	No	Yes	No	No
173	Garkhadi	0	0	0	0	0	0	0	Yes	Yes	Yes	No	No	Yes	No	No
174	Wadiawan	0	0	0	0	0	0	0	No	Yes	Yes	No	No	No	No	No
175	Harpada	0	0	0	0	0	0	0	Yes	No	Yes	No	No	Yes	No	No
176	Ghaniamba	0	0	0	0	0	0	0	Yes	Yes	Yes	No	No	Yes	No	No
177	Thorpada	0	0	0	0	0	0	0	No	Yes	Yes	No	No	No	No	No
178	Kamdiawan	0	0	0	0	0	0	0	No	Yes	Yes	No	No	No	No	No
179	Vanzattembrun	0	0	0	0	0	0	0	No	Yes	Yes	No	No	Yes	Yes	No
180	Karanjdi (Gadadsaja)	0	0	0	0	0	0	0	No	Yes	Yes	No	No	Yes	Yes	No
181	Mogra	0	0	0	0	0	0	0	No	No	Yes	No	No	No	No	No

## Census of India 2011- Village Directory Amenities and Land use ( As in 2009 )

Availability of toilet & others  
Yes / No

Communication and transport facilities (If amenities available code -Yes is given except for Village Pin Code, If not available within the village, the distance range code viz; a for < 5 Kms, b for 5-10 Kms and c for 10+ kms of nearest place where facility is available is given)

47	48	49	50	51	52	53	54	55	56	57	58	59	60	2	1
Community Toilet Including Bath.	Community Toilet Excluding Bath.	Rural Sanitary Mart or Sanitary Hardware Outlet Available Near The Village.	Community Bio- gas or Recycle of Waste for Productive Use.	Post Office (PO)	Sub Post Office (SPO)	Post & Telegraph Office (P&TO)	Village Pin Code	Telephones (Land Lines)	Public Call Office (PCO)	Mobile Phone Coverage	Internet Cafes/Common Service Centre (CSC)	Private Counter Facility	Bus Service (Public & Private)	Name Village	Sr. No.
No	No	No	No	c	Yes		394730	c	c	Yes	Yes	c	Yes	Dagadiamba	151
No	No	No	No	a	a		394730	c	c	Yes	a	c	Yes	Malin	152
No	Yes	No	No	a	a		394730	a	a	Yes	c	c	Yes	Dhulchond	153
No	No	No	No	a	a		394710	c	c	Yes	a	c	Yes	Amsarwalan	154
No	No	No	No	c	b		394710	Yes	b	Yes	c	c	Yes	Wangan	155
No	No	No	No	b	Yes		394710	Yes	Yes	Yes	Yes	b	Yes	Bhavandagad	156
No	No	No	No	c	a		394710	Yes	a	Yes	c	c	Yes	Sati	157
No	No	No	No	b	a		394710	Yes	Yes	Yes	a	b	Yes	Mulchond	158
No	No	No	No	a	a		394710	Yes	a	Yes	Yes	a	Yes	Ghoghli	159
No	No	No	No	c	b		394710	Yes	Yes	Yes	b	c	Yes	Nilsakiya	160
No	Yes	No	No	b	a		394710	Yes	Yes	Yes	a	b	Yes	Pipalyamal	161
No	No	Yes	No	b	b		394710	Yes	Yes	Yes	b	b	Yes	Borkhet	162
No	No	Yes	No	b	b		394710	Yes	Yes	Yes	b	b	Yes	Bhisya	163
No	No	Yes	No	b	Yes		394710	Yes	Yes	Yes	Yes	b	Yes	Gondalvihir	164
No	No	No	No	b	b		394710	b	b	Yes	b	b	Yes	Pipalghodi	165
No	No	No	No	c	Yes		394710	Yes	c	Yes	Yes	c	Yes	Mahalpada	166
No	No	No	No	c	c		394710	Yes	c	Yes	a	c	Yes	Sendriamba	167
No	No	No	No	c	c		394710	c	c	Yes	c	c	Yes	Kalamvihir	168
No	No	No	No	c	a		394710	c	c	Yes	Yes	c	Yes	Pipalpada	169
No	No	No	No	c	c		394710	a	a	Yes	Yes	c	Yes	Vanzarghodi	170
No	No	No	No	c	Yes		394716	a	a	Yes	Yes	c	Yes	Taklipada (Pipalaidevi)	171
No	No	No	No	c	c		394716	c	c	Yes	Yes	c	Yes	Sadadvihir	172
No	No	No	No	c	Yes		394710	Yes	c	Yes	Yes	c	Yes	Garkhadi	173
No	No	No	No	c	c		394716	c	c	Yes	c	c	c	Wadiawan	174
No	No	No	No	a	c		394710	c	c	Yes	Yes	c	Yes	Harpada	175
No	Yes	No	No	c	c		394710	Yes	c	Yes	Yes	c	Yes	Ghaniamba	176
No	No	No	No	c	c		394710	Yes	c	Yes	c	c	c	Thorpada	177
No	No	No	No	c	a		394710	c	c	Yes	c	c	Yes	Kamdiawan	178
No	No	No	No	c	c		394710	b	b	Yes	Yes	c	Yes	Vanzattembrun	179
No	No	No	No	c	c		394710	b	b	Yes	Yes	c	Yes	Karanjdi (Gadadsaja)	180
No	No	No	No	b	b		394710	c	c	Yes	c	c	Yes	Mogra	181

## Census of India 2011- Village Directory Amenities and Land use ( As in 2009 )

Communication and transport facilities (If amenities available code -Yes is given except for Village Pin Code, If not available within the village, the distance range code viz; a for < 5 Kms, b for 5-10 Kms and c for 10+ kms of nearest place where facility is available is given)

Village connected to highways, village roads, banks & credit societies (If amenities available code -Yes is given, If not available within the village, the distance range code viz; a for < 5 Kms, b for 5-10 Kms and c for 10+ kms of nearest place where facility is available is given)

Sr. No.	Name Village	Railway Stations	Auto/Modified Autos	Taxis and Vans	Tractors	Cycle-Pulled Rickshaws (Manual & Machine Driven)	Carts Driven by Animals	Sea /River Ferry Service	Connected to National Highway (NH)	Connected to State Highway (SH)	Connected to Major District Road (MDR)	Connected to Others District Road	Pucca Roads	Kutchcha Roads	Water Bounded Macadam (WBM) Roads
1	2	61	62	63	64	65	66	67	68	69	70	71	72	73	74
151	Dagadiamba	c	c	c	Yes	Yes	c	c	c	c	Yes	Yes	Yes	Yes	c
152	Malin	c	c	c	c	Yes	c	c	c	c	Yes	Yes	Yes	Yes	c
153	Dhulchond	c	c	c	Yes	Yes	c	c	a	a	Yes	Yes	Yes	Yes	c
154	Amsarwalan	c	c	c	c	Yes	c	c	b	Yes	Yes	Yes	Yes	Yes	c
155	Wangan	c	c	c	Yes	Yes	c	c	b	b	Yes	Yes	Yes	Yes	Yes
156	Bhavandagad	b	b	b	a	Yes	c	c	Yes	Yes	Yes	Yes	Yes	Yes	b
157	Sati	c	c	c	Yes	Yes	c	c	a	a	Yes	a	Yes	Yes	c
158	Mulchond	b	b	b	b	Yes	c	c	Yes	Yes	Yes	Yes	Yes	Yes	b
159	Ghoghli	c	a	a	Yes	Yes	c	c	a	a	Yes	Yes	Yes	Yes	a
160	Nilsakiya	c	c	c	Yes	Yes	c	c	Yes	a	Yes	Yes	Yes	Yes	c
161	Pipalyamal	c	b	b	Yes	Yes	c	c	Yes	Yes	Yes	Yes	Yes	Yes	b
162	Borkhet	c	b	b	Yes	Yes	c	c	Yes	b	b	Yes	Yes	Yes	b
163	Bhisya	c	b	b	Yes	Yes	c	c	Yes	Yes	Yes	Yes	Yes	Yes	b
164	Gondalvihir	c	b	b	Yes	Yes	c	c	Yes	b	b	Yes	Yes	Yes	b
165	Pipalghodi	b	b	Yes	b	Yes	c	c	Yes	Yes	Yes	Yes	Yes	Yes	c
166	Mahalpada	c	c	c	Yes	Yes	c	c	Yes	Yes	Yes	Yes	Yes	Yes	c
167	Sendriamba	c	c	c	Yes	Yes	c	c	c	a	Yes	Yes	Yes	Yes	c
168	Kalamvihir	c	Yes	Yes	c	Yes	c	c	Yes	Yes	c	Yes	Yes	Yes	c
169	Pipalpada	c	c	c	c	Yes	c	c	c	c	Yes	Yes	Yes	Yes	c
170	Vanzarghodi	c	c	c	a	Yes	c	c	c	a	Yes	Yes	Yes	Yes	c
171	Taklipada (Pipalaidevi)	c	c	c	a	Yes	c	c	c	a	Yes	Yes	Yes	Yes	c
172	Sadadvihir	c	c	c	c	Yes	c	c	c	c	Yes	c	Yes	Yes	c
173	Garkhadi	c	c	c	Yes	Yes	c	c	c	Yes	Yes	Yes	Yes	Yes	c
174	Wadiawan	c	c	c	c	Yes	c	c	b	b	Yes	Yes	Yes	Yes	c
175	Harpada	c	c	Yes	c	Yes	c	c	c	Yes	Yes	Yes	Yes	Yes	Yes
176	Ghaniamba	c	c	c	Yes	Yes	c	c	c	c	Yes	Yes	Yes	Yes	c
177	Thorpada	c	c	c	c	Yes	c	c	b	b	Yes	Yes	Yes	Yes	Yes
178	Kamdiawan	c	c	c	c	Yes	c	c	b	b	Yes	Yes	Yes	Yes	c
179	Vanzattembrun	c	c	c	Yes	Yes	c	c	c	b	Yes	Yes	Yes	Yes	c
180	Karanjdi (Gadadsaja)	c	c	c	Yes	Yes	c	c	c	b	Yes	Yes	Yes	Yes	c
181	Mogra	c	c	c	c	Yes	c	c	Yes	a	Yes	Yes	Yes	Yes	c



## Census of India 2011- Village Directory Amenities and Land use ( As in 2009 )

Village connected to highways, village roads, banks & credit societies (If amenities available code -Yes is given, If not available within the village , the distance range code viz; a for < 5 Kms, b for 5-10 Kms and c for 10+ kms of nearest place where facility is available is given)

Availability of miscellaneous facilities (If amenities available code - Yes is given, If not available within the village, the distance range code viz; a for < 5 Kms, b for 5-10 Kms and c for 10+ kms of nearest place where facility is available is given)

Navigable Waterway (River/Canal) (NW)	Footpaths (FP)	Commercial & Co-operative Banks	ATM	Agricultural Credit Societies	Self-Help Group (SHG)	Public Distribution System (PDS) Shop	Mandis / Regular Market	Weekly Haat	Agricultural Marketing Society	Integrated Child Development Scheme (Nutritional Centres)	Anganwadi Centre (Nutritional Centres)	Others (Nutritional Centres)	ASHA (Accredited Social Health Activist)	Name Village	Sr. No.
75	76	77	78	79	80	81	82	83	84	85	86	87	88	2	1
c	Yes	c	c	Yes	Yes	Yes	c	c	c	c	c	Yes	Yes	Dagadiamba	151
c	Yes	c	c	c	Yes	c	c	c	c	c	c	Yes	c	Malin	152
c	Yes	c	c	c	Yes	a	c	c	c	c	c	Yes	Yes	Dhulchond	153
c	Yes	c	c	c	Yes	b	c	c	c	c	c	Yes	Yes	Amsarwalan	154
c	Yes	c	c	c	Yes	Yes	c	c	b	c	c	Yes	Yes	Wangan	155
c	Yes	b	b	Yes	Yes	Yes	b	b	c	b	Yes	Yes	Yes	Bhavandagad	156
c	Yes	c	c	c	Yes	a	c	c	a	c	c	Yes	a	Sati	157
c	Yes	b	b	b	Yes	a	b	b	c	c	b	Yes	Yes	Mulchond	158
c	Yes	a	a	a	Yes	a	a	a	a	c	a	Yes	Yes	Ghoghli	159
c	Yes	c	c	c	Yes	a	c	c	c	c	c	Yes	Yes	Nilsakiya	160
c	Yes	b	b	b	Yes	Yes	b	b	b	c	b	Yes	b	Pipalyamal	161
c	Yes	b	b	b	Yes	Yes	b	b	b	b	b	Yes	Yes	Borkhet	162
c	Yes	b	b	b	Yes	Yes	b	b	b	b	b	Yes	Yes	Bhisya	163
c	Yes	b	b	b	Yes	Yes	b	b	b	c	b	Yes	Yes	Gondalvahir	164
c	Yes	b	c	b	Yes	b	b	b	c	c	c	Yes	Yes	Pipalghodi	165
c	Yes	c	c	c	Yes	Yes	c	c	c	c	c	Yes	Yes	Mahalpada	166
c	Yes	c	c	c	Yes	a	c	c	c	b	c	Yes	Yes	Sendriamba	167
c	Yes	c	c	Yes	Yes	Yes	c	c	c	c	c	Yes	a	Kalamvahir	168
c	Yes	c	c	c	Yes	a	c	a	c	b	c	Yes	Yes	Pipalpada	169
c	Yes	c	c	b	Yes	a	c	a	c	c	Yes	Yes	c	Vanzarghodi	170
c	Yes	c	c	c	Yes	Yes	a	a	a	c	c	Yes	Yes	Taklipada (Pipalaidevi)	171
c	Yes	c	c	c	Yes	b	b	b	c	b	c	Yes	b	Sadadvahir	172
c	Yes	c	c	c	Yes	Yes	c	c	c	c	c	Yes	Yes	Garkhadi	173
c	Yes	c	c	c	Yes	c	c	c	c	c	c	Yes	c	Wadiawan	174
c	Yes	c	c	c	Yes	c	c	a	c	c	c	Yes	Yes	Harpada	175
c	Yes	c	c	c	Yes	a	c	a	c	c	c	Yes	c	Ghaniamba	176
c	Yes	c	c	c	Yes	a	c	b	c	c	c	Yes	a	Thorpada	177
c	Yes	c	c	c	Yes	a	c	a	c	c	c	Yes	Yes	Kandiawan	178
c	Yes	c	c	Yes	Yes	a	c	b	c	c	c	Yes	Yes	Vanzattembrun	179
c	Yes	c	c	c	Yes	a	a	b	c	c	c	Yes	Yes	Karanjdi (Gadadsaja)	180
c	Yes	c	c	c	Yes	a	c	a	c	c	c	Yes	Yes	Mogra	181

## Census of India 2011- Village Directory Amenities and Land use ( As in 2009 )

Availability of miscellaneous facilities (If amenities available code -  
Yes is given, If not available within the village, the distance range  
code viz; a for < 5 Kms, b for 5-10 Kms and c for 10+ kms of  
nearest place where facility is available is given)

Availability of electricity (Yes/No)

Sr. No.	Name Village	Community Centre With/ Without TV	Sports Field	Sports Club / Recreation Centre	Cinema / Video Hall	Public Library	Public Reading Room	Newspaper Supply	Assembly Polling Station	Birth & Death Registration Office	Power Supply for Domestic Use (ED)	Power Supply for Agricultural Use (EAG)	Power Supply for Commercial Use (EC)	Power Supply for All Uses (EA)
1	2	89	90	91	92	93	94	95	96	97	98	99	100	101
151	Dagadiamba	c	c	c	c	c	c	Yes	Yes	Yes	Yes	Yes	Yes	Yes
152	Malin	Yes	c	c	c	c	c	Yes	Yes	Yes	Yes	Yes	Yes	Yes
153	Dhulchond	Yes	c	c	c	c	c	Yes	Yes	b	Yes	Yes	Yes	Yes
154	Amsarwalan	c	c	c	c	c	c	Yes	Yes	b	Yes	Yes	Yes	Yes
155	Wangan	c	c	c	c	c	c	Yes	Yes	b	Yes	Yes	Yes	Yes
156	Bhavandagad	b	b	b	b	b	b	Yes	Yes	Yes	Yes	Yes	Yes	Yes
157	Sati	c	c	c	c	c	c	Yes	Yes	a	Yes	Yes	Yes	Yes
158	Mulchond	Yes	b	b	b	b	b	Yes	Yes	a	Yes	Yes	Yes	Yes
159	Ghoghli	Yes	a	a	a	a	a	Yes	Yes	Yes	Yes	Yes	Yes	Yes
160	Nilsakiya	c	c	c	c	c	c	Yes	Yes	Yes	Yes	Yes	Yes	Yes
161	Pipalyamal	Yes	b	b	b	b	b	Yes	Yes	a	Yes	Yes	Yes	Yes
162	Borkhet	Yes	b	b	b	b	b	Yes	Yes	a	Yes	Yes	Yes	Yes
163	Bhisya	Yes	b	b	b	b	Yes	Yes	Yes	a	Yes	Yes	Yes	Yes
164	Gondalvihir	Yes	b	b	b	b	b	Yes	Yes	Yes	Yes	Yes	Yes	Yes
165	Pipalghodi	b	b	b	b	b	b	Yes	Yes	Yes	Yes	Yes	Yes	Yes
166	Mahalpada	c	c	c	c	c	c	Yes	Yes	Yes	Yes	Yes	Yes	Yes
167	Sendriamba	c	c	c	c	c	c	Yes	Yes	a	Yes	Yes	Yes	Yes
168	Kalamvihir	c	c	c	c	c	c	Yes	Yes	a	Yes	Yes	Yes	Yes
169	Pipalpada	c	c	c	c	c	c	Yes	Yes	Yes	Yes	Yes	Yes	Yes
170	Vanzarghodi	c	c	c	c	c	c	Yes	Yes	a	Yes	Yes	Yes	Yes
171	Taklipada (Pipalaidevi)	c	c	c	c	c	c	Yes	Yes	Yes	Yes	Yes	Yes	Yes
172	Sadadvihir	c	c	c	c	c	c	Yes	Yes	b	Yes	Yes	Yes	Yes
173	Garkhadi	c	c	c	c	c	c	Yes	Yes	Yes	Yes	Yes	Yes	Yes
174	Wadiawan	c	c	c	c	c	c	Yes	Yes	Yes	Yes	Yes	Yes	Yes
175	Harpada	c	c	c	c	c	c	Yes	Yes	Yes	Yes	Yes	Yes	Yes
176	Ghaniamba	c	c	c	c	c	c	Yes	Yes	Yes	Yes	Yes	Yes	Yes
177	Thorpada	a	c	c	c	c	c	Yes	Yes	Yes	Yes	Yes	Yes	Yes
178	Kamdiawan	Yes	c	c	c	c	c	Yes	Yes	Yes	Yes	Yes	Yes	Yes
179	Vanzattembrun	c	c	c	c	c	c	Yes	Yes	a	Yes	Yes	Yes	Yes
180	Karanjdi (Gadadsaja)	c	c	c	c	c	c	Yes	Yes	a	Yes	Yes	Yes	Yes
181	Mogra	Yes	c	c	c	c	c	Yes	Yes	b	Yes	Yes	Yes	Yes

## Census of India 2011- Village Directory Amenities and Land use ( As in 2009 )

### Land Use

Nearest Town		Area under different types of land use ( in hectares rounded up to one decimal place)							
Name	Distance Range Code i.e. a for < 5 Kms, b for 5-10 Kms & c for 10+ kms.	Forests	Area Under Non-Agricultural Uses	Barren and Un-Cultivable Land	Permanent Pastures and Other Grazing Lands	Land Under Miscellaneous Tree Crops etc.	Culturable Waste Land	Name Village	Sr. No.
102	103	104	105	106	107	108	109	2	1
AHWA	c	213.9	0	45.1	0	0	0	Dagadiamba	151
AHWA	c	1301	0	0	0.7	0	0	Malin	152
AHWA	c	22.2	8.9	649.3	0	22.2	0	Dhulchond	153
AHWA	c	104.4	97.6	0	0.3	0	0	Amsarwalan	154
AHWA	c	233.6	32.2	0	0.4	0	0	Wangan	155
AHWA	b	266.9	41.9	1.2	0	0	0	Bhavandagad	156
AHWA	c	119.5	12.9	1.1	0	0	0	Sati	157
AHWA	b	585.2	43.5	0.1	0.2	0	0	Mulchond	158
AHWA	a	320.3	19.7	3	0.4	0	0	Ghoghli	159
AHWA	c	717	43.1	19.8	30.3	12.1	0	Nilsakiya	160
AHWA	b	67.3	33.8	16.6	12	9.9	0	Pipalyamal	161
AHWA	b	0	15	63	18.2	0	0	Borkhet	162
AHWA	b	150.4	17.7	39	0	0	0	Bhisya	163
AHWA	b	229.8	18.9	27.8	0	0	0	Gondalvihir	164
AHWA	c	38.2	11.5	16.5	6.4	0	0	Pipalghodi	165
AHWA	c	0	17.2	99.8	7	0	0	Mahalpada	166
AHWA	c	97.5	0	5	0	0	0	Sendriamba	167
AHWA	c	676.8	7	10.2	0	0	0	Kalamvihir	168
AHWA	c	287.8	5.2	5.2	5.2	0	24.2	Pipalpada	169
AHWA	c	447.8	7.6	9	0	0	0	Vanzarghodi	170
AHWA	c	38.1	10.8	55.7	0	0	0	Taklipada (Pipalaidevi)	171
AHWA	c	53.1	0	31.2	0	0	0.6	Sadadvihir	172
AHWA	c	0	12.7	47.8	0	0	0	Garkhadi	173
SAKRI	c	550.2	106.9	61	33.5	0	0	Wadiawan	174
NAVAPUR	c	115.9	20	103.3	5.2	0	1.6	Harpada	175
AHWA	c	0	1.6	6.3	0	0	0	Ghaniamba	176
AHWA	c	100.2	0	85.1	0	5.6	0	Thorpada	177
AHWA	c	111.1	13	5.1	2	0	0.5	Kamdiawan	178
AHWA	c	10.4	8	7.8	0	0	0	Vanzattembrun	179
AHWA	c	252.4	20.6	13.8	0	0	0	Karanjdi (Gadadsaja)	180
AHWA	c	547.1	57.3	1.2	2	10	0	Mogra	181

## Census of India 2011- Village Directory Amenities and Land use ( As in 2009 )

Land Use													Name of three most important commodities manufactured		
Sr. No.	Name Village	Area under different types of land use (in hectares rounded up to one decimal place)					Area irrigated by source (in hectare).					First	Second	Third	
		Fallow Lands Other Than Current Fallows	Current Fallows	Net Area Sown	Total Irrigated Land Area	Total Un-irrigated Land Area	Canals (C)	Wells/Tube-Wells (W/TW)	Tanks/Lakes (T/L)	Water Falls (WF)	Others (O)				
1	2	110	111	112	113	114	115	116	117	118	119	120	121	122	
151	Dagadiamba	0	0	291	0	291	0	0	0	0	0				
152	Malin	0	0	313.8	1	312.8	0	1	0	0	0				
153	Dhulchond	6.9	0	59.6	0	59.6	0	0	0	0	0				
154	Amsarwalan	0	10.2	29.2	1	28.2	0	1	0	0	0				
155	Wangan	0	3.6	185.6	0	185.6	0	0	0	0	0				
156	Bhavandagad	0	0	80.3	0	80.3	0	0	0	0	0				
157	Sati	0	0	85.7	0	85.7	0	0	0	0	0				
158	Mulchond	21.8	0	185.4	0	185.4	0	0	0	0	0				
159	Ghoghli	0	0	216.5	0	216.5	0	0	0	0	0				
160	Nilsakiya	0	0	216.5	0	216.5	0	0	0	0	0				
161	Pipalyamal	0	0	113.2	0	113.2	0	0	0	0	0				
162	Borkhet	0	0	175.7	0	175.7	0	0	0	0	0				
163	Bhisya	0	1.1	236.2	0	236.2	0	0	0	0	0				
164	Gondalvihir	0	0	318.7	0	318.7	0	0	0	0	0				
165	Pipalghodi	0	0	293.2	0	293.2	0	0	0	0	0				
166	Mahalpada	0	0	207.2	0	207.2	0	0	0	0	0				
167	Sendriamba	0	4	239.9	0	239.9	0	0	0	0	0				
168	Kalamvihir	0	0	473.4	0	473.4	0	0	0	0	0				
169	Pipalpada	0	0	67.9	0	67.9	0	0	0	0	0				
170	Vanzarghodi	0	0	98.2	0	98.2	0	0	0	0	0				
171	Taklipada (Pipalaidevi)	0	0	338.3	0	338.3	0	0	0	0	0				
172	Sadadvihir	0	5.1	124.1	1.1	123	0	1.1	0	0	0				
173	Garkhadi	0	0	725	10	715	0	10	0	0	0				
174	Wadiawan	50.1	30	491.4	1.9	489.4	0	1.9	0	0	0				
175	Harpada	1.7	1.3	221.2	4.1	217.1	0	4.1	0	0	0				
176	Ghaniamba	0	0	93.4	3.2	90.2	0	3.2	0	0	0				
177	Thorpada	1.3	0	113.5	1.5	112	0	1.5	0	0	0				
178	Kamdiawan	1.7	2.1	42	42	0	0	42	0	0	0				
179	Vanzattembrun	0	0	106.8	0	106.8	0	0	0	0	0				
180	Karanjdi (Gadadsaja)	0	0	150.7	0	150.7	0	0	0	0	0				
181	Mogra	0	0	345.2	0	345.2	0	0	0	0	0				



## Census of India 2011- Village Directory Amenities and Land use ( As in 2009 )

Number of educational amenities available. (If not available within the village, the distance range code viz; a for < 5 Kms, b for 5-10 Kms and c for 10+ kms of nearest place where facility is available is given).

Sr. No.	Name Village	Location Code No.	Total Area of The Village (In Hectares Rounded Up to One Decimal Place)	Total Population (2011 Census)	Number of Households (2011 Census)	Pre-Primary School (PP)	Primary School (P)	Middle School (M)	Secondary School (S)	Senior Secondary School (SS)	Degree College of Arts Science & Commerce (ASC)	Engineering College (EC)	Medical College (MC)	Management Institute (MI)
1	2	3	4	5	6	7	8	9	10	11	12	13	14	15
<b>CD Block:-The Dangas (0200)</b>														
182	Pandva	522715	994	777	156	c	1		c	c	c	c	c	c
183	Nandanpeda	522716	543	1190	194	c	2		c	c	c	c	c	c
184	Chaukiya	522717	819.1	735	137	c	1		b	b	c	c	c	c
185	Chavadvel	522718	256.1	227	42	c	1		b	b	c	c	c	c
186	Kasavdahad	522719	229.4	314	57	b	1		b	b	b	b	c	c
187	Sunda	522720	401.3	642	127	b	1		b	b	b	b	c	c
188	Golasta	522721	109	193	41	c	1		c	c	c	c	c	c
189	Wawanda	522722	327.2	417	90	c	1		c	c	c	c	c	c
190	Kutarnachiya	522723	220.6	333	63	c	1		c	c	c	c	c	c
191	Bhendmal	522724	974.2	597	132	c	1		c	c	c	c	c	c
192	Luharia	522725	388.9	810	187	c	1		c	c	c	c	c	c
193	Borpada	522726	1015.4	779	172	c	1		b	b	c	c	c	c
194	Ambapada (Vaghai)	522727	518.3	948	202	c	1		a	a	c	c	c	c
195	Uga (Rambhasaja)	522728	495.7	787	159	c	2		a	b	c	c	c	c
196	Wanarchond	522729	695	527	113	c	1		a	b	c	c	c	c
197	Dokpatal	522730	738.5	929	170	c	1		c	b	c	c	c	c
198	Devipada	522731	289.8	321	55	c	1		a	b	c	c	c	c
199	Jamalapada	522732	152.7	717	142	c	1		a	b	c	c	c	c
200	Rambhas	522733	242.6	940	201	c	2		1	b	c	c	c	c
201	Baj	522734	1909.7	590	137	c	1		b	b	c	c	c	c
202	Waghmal	522735	300.9	407	103	c	1		c	c	c	c	c	c
203	Lahandabdar	522736	435.7	685	122	c	1		b	b	c	c	c	c
204	Moti Dabdar	522737	738.7	734	165	c	2		b	b	c	c	c	c
205	Khapri	522738	61	129	28	c	1		c	c	c	c	c	c
206	Gaykhas	522739	196.4	374	66	c	1		c	c	c	c	c	c
207	Ravchond	522740	1051.8	529	100	c	1		b	b	c	b	c	c
208	Isdar(Borkhalsaja)	522741	168.7	448	84	c	1		b	b	c	c	c	c
209	Garmal	522742	179.7	236	45	c	1		b	b	c	c	c	c
210	Javtala	522743	1441.9	294	61	c	1		b	b	c	c	c	c
211	Morzira	522744	728	1169	196	c	1		c	c	c	c	c	c
212	Gadad	522745	808.9	1432	235	c	2		c	c	c	c	c	c

## Census of India 2011- Village Directory Amenities and Land use ( As in 2009 )

Number of educational amenities available. (If not available within the village, the distance range code viz; a for < 5 Kms, b for 5-10 Kms and c for 10+ kms of nearest place where facility is available is given).

Number of Medical Amenities available. (If not available within the village, the distance range code viz; a for < 5 Kms, b for 5-10 Kms and c for 10+ kms of nearest place where facility is available is given).

16	17	18	19	20	21	22	23	24	25	26	27	28	29	30	31	2	1
Polytechnic (Pt)	Vocational Training School /ITI	Non-Formal Training Centre (NFTC)	Special School for Disabled (SSD)	Others (Specify)	Community Health Centre (CHC)	Primary Health Centre (PHC)	Primary Health Sub Centre (PHS)	Maternity and Child Welfare Centre (MCW)	T.B. Clinic (TBC)	Hospital-Allopathic (HA)	Hospital-Alternative Medicine (HO)	Dispensary (D)	Veterinary Hospital (VH)	Mobile Health Clinic (MHC)	Family Welfare Centre (FWC)	Name Village	Sr. No.
c	c	c	c		c	c	1	c	c	c	c	1	c	c	c	Pandva	182
c	c	c	c		c	c	c	c	c	c	c	c	c	c	c	Nandanpeda	183
c	c	c	c		c	c	a	c	c	c	c	c	c	b	b	Chaukiya	184
c	c	c	c		c	c	b	c	c	c	c	c	c	b	b	Chavadvel	185
b	b	b	b		b	b	b	a	a	b	b	b	b	b	c	Kasavadhad	186
b	b	b	b		b	b	b	b	b	b	b	b	b	c	c	Sunda	187
c	c	c	c		c	c	b	c	c	c	c	c	c	c	c	Golasta	188
c	c	c	c		c	c	c	c	c	c	c	c	c	c	c	Wawanda	189
c	c	c	c		c	c	b	c	c	c	c	c	c	c	c	Kutarnachiya	190
c	c	c	c		c	c	b	c	c	c	c	c	c	c	c	Bhendmal	191
c	c	c	c		c	c	a	c	c	c	c	c	c	a	c	Luharia	192
b	c	c	c		c	b	a	b	b	c	c	b	c	b	c	Borpada	193
c	c	c	c		1	c	a	c	c	c	c	c	c	b	c	Ambapada (Vaghai)	194
c	c	c	c		c	c	b	c	c	c	c	c	c	c	c	Uga (Rambhasaja)	195
c	c	c	c		c	c	a	c	c	c	c	c	c	b	c	Wanarchond	196
b	c	c	c		c	c	b	c	c	c	c	c	c	b	c	Dokpatal	197
b	c	c	c		c	b	a	b	c	c	c	b	c	b	c	Devipada	198
b	c	c	c		c	b	a	b	c	c	c	b	c	b	c	Jamalapada	199
b	c	c	c		c	b	1	b	c	c	c	2	c	c	c	Rambhas	200
b	c	c	c		c	b	b	b	b	c	c	b	c	b	c	Baj	201
c	c	c	c		c	c	c	c	c	c	c	c	c	c	c	Waghmal	202
c	c	c	c		c	b	b	b	c	c	c	b	c	c	c	Lahandabdar	203
c	c	c	c		c	b	b	c	c	c	c	b	c	c	c	Moti Dabdar	204
c	c	c	c		c	c	b	c	c	c	c	c	c	c	c	Khapri	205
c	c	c	c		c	c	c	c	c	c	c	c	c	c	c	Gaykhas	206
c	c	c	c		c	c	b	c	c	c	c	c	c	c	c	Ravchond	207
c	c	c	c		c	c	b	c	c	c	c	c	c	c	c	Isdar(Borkhalsaja)	208
c	c	c	c		c	c	c	c	c	c	c	c	c	c	c	Garmal	209
c	c	c	c		c	c	c	c	c	c	c	c	c	c	c	Javtala	210
c	c	c	c		c	c	c	c	c	c	c	c	c	c	c	Morzira	211
c	c	c	c		c	c	c	c	c	c	c	c	c	c	c	Gadad	212

### Census of India 2011- Village Directory Amenities and Land use ( As in 2009 )

Sr. No.	Name Village	Number of Non-Government Medical Amenities available.							Availability of drinking water - Yes / No							
		Charitable Non Govt. Hospital/Nursing Home.	Medical Practitioner With MBBS Degree	Medical Practitioner With Other Degree	Medical Practitioner With No Degree	Traditional Practitioner and Faith Healer	Medicine Shop	Others	Tap Water (Treated/Untreated)	Well Water (Covered / Uncovered well)	Hand Pump	Tube wells / Bore well	Spring	River / Canal	Tank / Pond / Lake	Others
1	2	32	33	34	35	36	37	38	39	40	41	42	43	44	45	46
182	Pandva	0	0	0	0	0	0	0	Yes	Yes	Yes	No	No	Yes	No	No
183	Nandanpeda	0	0	0	0	0	0	0	Yes	Yes	Yes	No	No	No	No	No
184	Chaukiya	0	0	0	0	0	0	0	Yes	Yes	Yes	No	No	Yes	No	No
185	Chavadvel	0	0	0	0	0	0	0	No	Yes	Yes	No	No	Yes	No	No
186	Kasavdahad	0	0	0	0	0	0	0	Yes	Yes	Yes	No	No	Yes	No	No
187	Sunda	0	0	0	0	0	0	0	Yes	Yes	Yes	No	No	Yes	No	No
188	Golasta	0	0	0	0	0	0	0	Yes	Yes	Yes	No	No	Yes	No	No
189	Wawanda	0	0	0	0	0	0	0	Yes	Yes	Yes	No	No	Yes	No	No
190	Kutarnachiya	0	0	0	0	0	0	0	Yes	Yes	Yes	No	No	Yes	No	No
191	Bhendmal	0	0	0	0	0	0	0	No	Yes	Yes	No	No	No	No	No
192	Luharia	0	0	0	0	0	1	0	No	Yes	Yes	No	No	No	No	No
193	Borpada	0	0	0	0	0	0	0	No	Yes	Yes	No	No	No	No	No
194	Ambapada (Vaghai)	0	0	0	0	0	0	0	Yes	Yes	Yes	No	No	Yes	No	No
195	Uga (Rambhasaja)	0	0	0	0	1	0	0	Yes	Yes	Yes	No	No	No	No	No
196	Wanarchond	0	0	0	0	0	0	0	No	Yes	Yes	No	No	Yes	No	No
197	Dokpatal	0	0	0	0	0	0	0	No	Yes	Yes	No	No	Yes	No	No
198	Devipada	0	0	0	0	0	0	0	Yes	Yes	Yes	No	No	Yes	No	No
199	Jamalapada	0	0	0	0	0	0	0	Yes	Yes	Yes	No	No	Yes	No	No
200	Rambhas	0	0	0	0	0	0	0	Yes	Yes	Yes	No	No	Yes	No	No
201	Baj	0	0	0	1	0	0	0	Yes	No	Yes	No	No	Yes	No	No
202	Waghmal	0	0	0	0	0	0	0	No	Yes	Yes	No	No	No	No	No
203	Lahandabdar	0	0	0	0	0	0	0	Yes	Yes	Yes	Yes	No	No	No	No
204	Moti Dabdar	0	0	0	0	0	0	0	No	Yes	Yes	No	No	No	No	No
205	Khapri	0	0	0	0	0	0	0	Yes	Yes	Yes	No	No	Yes	No	No
206	Gaykhas	0	0	0	0	0	0	0	Yes	Yes	No	No	No	No	No	No
207	Ravchond	0	0	0	0	0	0	0	Yes	Yes	Yes	No	No	Yes	No	No
208	Isdar (Borkhalsaja)	0	0	0	0	0	0	0	Yes	Yes	Yes	No	No	Yes	No	No
209	Garmal	0	0	0	0	0	0	0	Yes	Yes	No	No	No	Yes	No	No
210	Javtala	0	0	0	0	0	0	0	Yes	Yes	No	No	No	No	No	No
211	Morzira	0	0	0	0	0	0	0	Yes	Yes	Yes	No	No	No	No	No
212	Gadad	0	0	0	0	0	0	0	No	Yes	Yes	No	No	No	No	No



## Census of India 2011- Village Directory Amenities and Land use ( As in 2009 )

Availability of toilet & others Yes / No				Communication and transport facilities (If amenities available code -Yes is given except for Village Pin Code, If not available within the village, the distance range code viz; a for < 5 Kms, b for 5-10 Kms and c for 10+ kms of nearest place where facility is available is given)												Name Village	Sr. No.
Community Toilet Including Bath.	Community Toilet Excluding Bath.	Rural Sanitary Mart or Sanitary Hardware Outlet Available Near The Village.	Community Bio- gas or Recycle of Waste for Productive Use.	Post Office (PO)	Sub Post Office (SPO)	Post & Telegraph Office (P&TO)	Village Pin Code	Telephones (Land Lines)	Public Call Office (PCO)	Mobile Phone Coverage	Internet Cafes/Common Service Centre (CSC)	Private Courier Facility	Bus Service (Public & Private)				
47	48	49	50	51	52	53	54	55	56	57	58	59	60	2	1		
No	No	No	No	c	Yes		394710	Yes	c	Yes	b	c	Yes	Pandva	182		
No	Yes	No	No	c	c		394710	c	c	Yes	a	c	Yes	Nandanpeda	183		
No	Yes	No	No	c	b		394710	c	c	Yes	Yes	c	Yes	Chaukiya	184		
No	No	No	No	c	c		394710	Yes	b	Yes	b	c	Yes	Chavadvel	185		
No	No	No	No	b	b		394710	Yes	b	Yes	b	b	Yes	Kasavdahad	186		
No	No	No	No	b	b		394710	Yes	b	Yes	b	b	Yes	Sunda	187		
No	No	No	No	c	b		394710	Yes	b	Yes	c	c	b	Golasta	188		
No	No	No	No	c	c		394710	Yes	c	Yes	Yes	c	Yes	Wawanda	189		
No	No	No	No	c	b		394710	Yes	b	Yes	c	c	Yes	Kutarnachiya	190		
No	No	No	No	c	b		394730	b	b	Yes	Yes	c	Yes	Bhendmal	191		
No	No	No	No	a	a		394730	c	c	Yes	Yes	c	Yes	Luharia	192		
No	No	No	No	b	b		394730	b	b	Yes	a	b	Yes	Borpada	193		
No	Yes	No	No	a	b		394730	Yes	a	Yes	a	c	Yes	Ambapada (Vaghai)	194		
No	Yes	No	No	b	b		394730	b	b	Yes	b	c	b	Uga (Rambhasaja)	195		
No	Yes	No	No	b	a		394730	b	b	Yes	Yes	c	b	Wanarchond	196		
No	Yes	No	No	b	a		394730	Yes	b	Yes	Yes	c	Yes	Dokpatal	197		
No	Yes	No	No	a	b		394730	Yes	c	Yes	a	b	Yes	Devipada	198		
No	Yes	No	No	b	b		394730	c	c	Yes	c	b	Yes	Jamalapada	199		
No	Yes	No	No	c	Yes		394730	Yes	Yes	Yes	Yes	b	Yes	Rambhas	200		
No	No	No	No	a	b		394730	b	b	Yes	b	b	Yes	Baj	201		
No	No	No	No	c	c		394730	c	c	Yes	c	c	Yes	Waghmal	202		
No	No	No	No	b	c		394730	Yes	Yes	Yes	b	c	Yes	Lahandabdar	203		
No	No	No	No	c	b		394730	b	b	Yes	b	b	Yes	Moti Dabdar	204		
No	No	No	No	c	b		394710	Yes	b	Yes	c	c	Yes	Khapri	205		
No	No	No	No	c	a		394710	Yes	a	Yes	a	c	a	Gaykhas	206		
No	Yes	No	No	b	c		394710	Yes	b	Yes	c	c	b	Ravchond	207		
No	No	No	No	b	c		394710	Yes	b	Yes	c	c	Yes	Isdar (Borkhalsaja)	208		
No	No	No	No	c	b		394710	Yes	c	Yes	b	c	Yes	Garmal	209		
No	No	No	No	c	c		394710	Yes	c	Yes	c	c	c	Javtala	210		
No	No	No	No	c	Yes		394710	c	c	Yes	Yes	c	Yes	Morzira	211		
No	No	No	No	c	c		394710	c	c	Yes	c	c	Yes	Gadad	212		

## Census of India 2011- Village Directory Amenities and Land use ( As in 2009 )

Communication and transport facilities (If amenities available code -Yes is given except for Village Pin Code, If not available within the village, the distance range code viz; a for < 5 Kms, b for 5-10 Kms and c for 10+ kms of nearest place where facility is available is given)

Village connected to highways, village roads, banks & credit societies (If amenities available code -Yes is given, If not available within the village, the distance range code viz; a for < 5 Kms, b for 5-10 Kms and c for 10+ kms of nearest place where facility is available is given)

Sr. No.	Name Village	Railway Stations	Auto/Modified Autos	Taxis and Vans	Tractors	Cycle-Pulled Rickshaws (Manual & Machine Driven)	Carts Driven by Animals	Sea/River Ferry Service	Connected to National Highway (NH)	Connected to State Highway (SH)	Connected to Major District Road (MDR)	Connected to Others District Road	Pucca Roads	Kutchcha Roads	Water Bounded Macadam (WBM) Roads
1	2	61	62	63	64	65	66	67	68	69	70	71	72	73	74
182	Pandva	c	c	c	c		Yes	c	c	Yes	c	Yes	Yes	Yes	c
183	Nandanpeda	c	c	c	Yes		Yes	c	c	Yes	Yes	Yes	Yes	Yes	c
184	Chaukiya	c	c	c	c		Yes	c	c	b	b	Yes	Yes	Yes	c
185	Chavadvel	c	b	b	c		Yes	c	c	b	b	Yes	Yes	Yes	c
186	Kasavdahad	c	b	c	b		Yes	c	c	a	a	Yes	Yes	Yes	b
187	Sunda	c	Yes	Yes	b		Yes	c	c	b	b	Yes	Yes	Yes	Yes
188	Golasta	c	b	b	a		Yes	c	c	b	b	Yes	Yes	Yes	c
189	Wawanda	c	c	c	c		c	c	c	c	c	Yes	Yes	Yes	c
190	Kutarnachiya	c	c	c	a		Yes	c	c	b	b	Yes	Yes	Yes	Yes
191	Bhendmal	c	c	c	c		Yes	c	c	c	Yes	Yes	Yes	Yes	c
192	Luharia	c	c	c	c		Yes	c	c	c	c	Yes	Yes	Yes	c
193	Borpada	b	b	b	b		Yes	c	c	b	Yes	Yes	Yes	Yes	c
194	Ambapada (Vaghai)	c	c	c	Yes		Yes	c	c	Yes	a	Yes	Yes	Yes	c
195	Uga (Rambhasaja)	b	b	b	b		Yes	c	c	b	b	Yes	Yes	Yes	c
196	Wanarchond	b	b	b	c		c	c	c	a	a	Yes	Yes	a	c
197	Dokpatal	b	c	c	c		Yes	c	c	a	a	Yes	Yes	Yes	c
198	Devipada	c	c	c	a		Yes	c	c	Yes	Yes	Yes	Yes	Yes	c
199	Jamalapada	b	b	b	b		Yes	c	c	Yes	Yes	Yes	Yes	Yes	c
200	Rambhas	b	c	Yes	Yes		Yes	c	c	Yes	Yes	Yes	Yes	Yes	c
201	Baj	b	b	b	Yes		Yes	c	c	Yes	c	Yes	Yes	Yes	c
202	Waghmal	c	c	c	Yes		Yes	c	c	c	c	Yes	Yes	Yes	c
203	Lahandabdar	c	c	Yes	Yes		Yes	c	b	b	b	Yes	Yes	Yes	c
204	Moti Dabdar	c	c	c	Yes		Yes	c	c	c	c	Yes	Yes	Yes	c
205	Khapri	b	b	b	a		Yes	c	c	b	b	Yes	Yes	Yes	Yes
206	Gaykhas	c	Yes	Yes	a		Yes	c	c	c	c	Yes	Yes	Yes	Yes
207	Ravchond	c	c	c	a		Yes	c	c	a	a	Yes	Yes	Yes	Yes
208	Isdar (Borkhalsaja)	c	c	c	c		c	c	b	b	b	Yes	Yes	Yes	Yes
209	Garmal	c	c	c	Yes		Yes	c	c	c	c	Yes	Yes	c	c
210	Javtala	c	c	c	Yes		Yes	c	c	c	c	Yes	Yes	Yes	c
211	Morzira	c	Yes	Yes	c		Yes	c	b	Yes	Yes	Yes	Yes	Yes	c
212	Gadad	c	c	Yes	Yes		Yes	c	c	Yes	Yes	Yes	Yes	Yes	Yes

## Census of India 2011- Village Directory Amenities and Land use ( As in 2009 )

Village connected to highways, village roads, banks & credit societies (If amenities available code -Yes is given, If not available within the village , the distance range code viz; a for < 5 Kms, b for 5-10 Kms and c for 10+ kms of nearest place where facility is available is given)

Availability of miscellaneous facilities (If amenities available code - Yes is given, If not available within the village, the distance range code viz; a for < 5 Kms, b for 5-10 Kms and c for 10+ kms of nearest place where facility is available is given)

Navigable Waterway (River/Canal) (NW)	Footpaths (FP)	Commercial & Co-operative Banks	ATM	Agricultural Credit Societies	Self-Help Group (SHG)	Public Distribution System (PDS) Shop	Mandis / Regular Market	Weekly Haat	Agricultural Marketing Society	Integrated Child Development Scheme (Nutritional Centres)	Anganwadi Centre (Nutritional Centres)	Others (Nutritional Centres)	ASHA (Accredited Social Health Activist)	Name Village	Sr. No.
75	76	77	78	79	80	81	82	83	84	85	86	87	88	2	1
c	Yes	c	c	c	Yes	Yes	c	c	c	c	c	Yes	Yes	Pandva	182
c	Yes	c	c	c	Yes	a	c	c	c	c	c	Yes	Yes	Nandanpeda	183
c	Yes	c	c	Yes	Yes	b	c	c	c	c	c	Yes	Yes	Chaukiya	184
c	Yes	c	c	c	Yes	b	c	c	c	c	c	Yes	Yes	Chavadvel	185
c	Yes	b	b	b	Yes	b	b	b	b	c	b	Yes	Yes	Kasavdahad	186
c	Yes	b	b	b	Yes	b	b	b	b	c	b	Yes	a	Sunda	187
c	Yes	c	c	c	Yes	b	c	c	b	c	c	Yes	b	Golasta	188
c	Yes	c	c	c	Yes	a	c	c	c	c	Yes	Yes	a	Wawanda	189
c	Yes	c	c	c	Yes	a	c	c	b	c	c	Yes	c	Kutarnachiya	190
c	Yes	c	c	c	Yes	Yes	c	c	c	b	c	Yes	Yes	Bhendmal	191
c	Yes	c	c	c	Yes	Yes	b	c	c	c	c	Yes	Yes	Luharia	192
c	Yes	b	c	b	Yes	Yes	b	b	b	b	b	Yes	Yes	Borpada	193
c	Yes	a	c	a	Yes	a	a	a	a	b	c	Yes	Yes	Ambapada (Vaghai)	194
c	Yes	b	c	b	Yes	a	b	b	b	b	b	Yes	Yes	Uga (Rambhasaja)	195
c	Yes	b	c	b	Yes	Yes	b	b	b	b	b	Yes	Yes	Wanarchond	196
c	Yes	b	c	b	Yes	Yes	a	b	b	a	b	Yes	Yes	Dokpatal	197
c	Yes	b	c	Yes	Yes	b	b	b	Yes	c	c	Yes	Yes	Devipada	198
c	Yes	b	c	Yes	Yes	Yes	b	b	b	a	b	Yes	Yes	Jamalapada	199
c	Yes	b	c	b	Yes	a	b	b	b	a	c	Yes	Yes	Rambhas	200
c	Yes	c	c	b	Yes	a	b	b	b	a	Yes	Yes	c	Baj	201
c	Yes	c	c	c	Yes	a	c	c	c	a	Yes	Yes	Yes	Waghmal	202
c	Yes	c	c	c	Yes	Yes	c	b	b	a	c	Yes	Yes	Lahandabdar	203
c	Yes	c	c	Yes	Yes	c	c	b	c	a	Yes	Yes	Yes	Moti Dabdar	204
c	Yes	c	c	c	Yes	c	c	c	b	b	c	Yes	b	Khapri	205
c	Yes	c	c	c	Yes	c	c	c	c	c	Yes	Yes	Yes	Gaykhas	206
c	Yes	b	b	b	Yes	b	c	c	c	c	Yes	Yes	Yes	Ravchond	207
c	Yes	c	c	c	Yes	b	c	c	c	c	Yes	Yes	Yes	Isdar (Borkhalsaja)	208
c	Yes	b	c	c	Yes	b	c	c	c	c	Yes	Yes	Yes	Garmal	209
c	Yes	c	c	c	Yes	b	c	c	c	b	Yes	Yes	Yes	Javtala	210
c	Yes	c	c	c	Yes	Yes	c	Yes	c	c	Yes	Yes	Yes	Morzira	211
c	Yes	c	c	c	Yes	a	c	a	c	c	Yes	Yes	Yes	Gadad	212

## Census of India 2011- Village Directory Amenities and Land use ( As in 2009 )

Availability of miscellaneous facilities (If amenities available code  
-Yes is given, If not available within the village, the distance range  
code viz; a for < 5 Kms, b for 5-10 Kms and c for 10+ kms of  
nearest place where facility is available is given)

Availability of electricity (Yes/No)

Sr. No.	Name Village	Community Centre With/ Without TV	Sports Field	Sports Club / Recreation Centre	Cinema / Video Hall	Public Library	Public Reading Room	Newspaper Supply	Assembly Polling Station	Birth & Death Registration Office	Power Supply for Domestic Use (ED)	Power Supply for Agricultural Use (EAG)	Power Supply for Commercial Use (EC)	Power Supply for All Uses (EA)
1	2	89	90	91	92	93	94	95	96	97	98	99	100	101
182	Pandva	c	c	c	c	c	c	Yes	Yes	b	Yes	Yes	Yes	Yes
183	Nandanpeda	c	c	c	c	c	c	Yes	Yes	c	Yes	Yes	Yes	Yes
184	Chaukiya	c	c	c	c	c	c	Yes	Yes	Yes	Yes	Yes	Yes	Yes
185	Chavadvel	b	c	c	c	c	c	Yes	Yes	b	Yes	Yes	Yes	Yes
186	Kasavdahad	a	b	b	b	b	b	Yes	Yes	a	Yes	Yes	Yes	Yes
187	Sunda	b	b	b	b	b	b	Yes	Yes	b	Yes	Yes	Yes	Yes
188	Golasta	c	c	c	c	c	c	Yes	Yes	b	Yes	Yes	Yes	Yes
189	Wawanda	c	c	c	c	c	c	Yes	Yes	b	Yes	Yes	Yes	Yes
190	Kutarnachiya	c	c	c	c	c	c	Yes	Yes	b	Yes	Yes	Yes	Yes
191	Bhendmal	Yes	c	c	c	c	c	Yes	Yes	Yes	Yes	Yes	Yes	Yes
192	Luharia	c	c	c	c	c	c	Yes	Yes	b	Yes	Yes	Yes	Yes
193	Borpada	a	b	b	c	c	b	Yes	Yes	b	Yes	Yes	Yes	Yes
194	Ambapada (Vaghai)	a	c	c	c	c	c	Yes	Yes	a	Yes	Yes	Yes	Yes
195	Uga (Rambhasaja)	c	c	c	c	c	c	Yes	Yes	a	Yes	Yes	Yes	Yes
196	Wanarchond	c	c	c	c	c	c	Yes	Yes	a	Yes	Yes	Yes	Yes
197	Dokpatal	b	c	c	c	c	c	Yes	Yes	Yes	Yes	Yes	Yes	Yes
198	Devipada	b	b	b	c	c	c	Yes	Yes	a	Yes	Yes	Yes	Yes
199	Jamalapada	Yes	b	b	c	b	b	Yes	Yes	a	Yes	Yes	Yes	Yes
200	Rambhas	Yes	c	c	c	c	c	Yes	Yes	a	Yes	Yes	Yes	Yes
201	Baj	a	c	c	c	c	c	Yes	Yes	a	Yes	Yes	Yes	Yes
202	Waghmal	a	c	c	c	c	c	Yes	Yes	a	Yes	Yes	Yes	Yes
203	Lahandabdar	c	c	c	c	c	c	Yes	Yes	b	Yes	Yes	Yes	Yes
204	Moti Dabdar	c	c	c	c	c	c	Yes	Yes	Yes	Yes	Yes	Yes	Yes
205	Khapri	c	c	c	c	c	c	Yes	Yes	b	Yes	Yes	Yes	Yes
206	Gaykhas	a	c	c	c	c	c	Yes	Yes	a	Yes	Yes	Yes	Yes
207	Ravchond	a	b	b	b	b	b	Yes	Yes	a	Yes	Yes	Yes	Yes
208	Isdar (Borkhalsaja)	b	c	c	c	c	c	Yes	Yes	Yes	Yes	Yes	Yes	Yes
209	Garmal	c	c	c	c	c	c	Yes	Yes	b	Yes	Yes	Yes	Yes
210	Javtala	b	c	c	c	c	c	Yes	Yes	b	Yes	Yes	Yes	Yes
211	Morzira	c	c	c	c	c	c	Yes	Yes	Yes	Yes	Yes	Yes	Yes
212	Gadad	c	c	c	c	c	c	Yes	Yes	Yes	Yes	Yes	Yes	Yes

## Census of India 2011- Village Directory Amenities and Land use ( As in 2009 )

### Land Use

Nearest Town		Area under different types of land use ( in hectares rounded up to one decimal place)								
Name	Distance Range Code i.e. a for < 5 Kms, b for 5-10 Kms & c for 10+ kms.	Forests	Area Under Non-Agricultural Uses	Barren and Un-Cultivable Land	Permanent Pastures and Other Grazing Lands	Land Under Miscellaneous Tree Crops etc.	Culturable Waste Land	Name Village	Sr. No.	
102	103	104	105	106	107	108	109	2	1	
AHWA	c	763.1	16.1	10.5	0	1	2.5	Pandva	182	
AHWA	c	339.6	0	5.1	0	0	0	Nandanpeda	183	
AHWA	c	587.1	11.5	32.9	0	0	0.9	Chaukiya	184	
AHWA	c	103.4	7.7	23.8	0	0	2.9	Chavadvel	185	
AHWA	b	178.6	8.2	1	0.5	0	0	Kasavdahad	186	
AHWA	b	153.3	41.6	4	0	0	0	Sunda	187	
AHWA	c	20.4	12.7	0.1	0.7	0	0	Golasta	188	
AHWA	c	160	21.3	4.9	0	0	0	Wawanda	189	
AHWA	c	125.6	20.3	1.2	0	0	0	Kutarnachiya	190	
AHWA	c	614.6	0	10.5	0	0	19.8	Bhendmal	191	
AHWA	c	241.8	0	7.6	0	0	5.4	Luharia	192	
AHWA	c	653.5	48.6	0	0.4	0.2	0	Borpada	193	
BANSADA	c	332.8	10.7	48	0	0	19.9	Ambapada (Vaghai)	194	
BANSADA	c	341	0	38.8	0	0	2.8	Uga (Rambhasaja)	195	
BANSADA	c	508.1	0	35.1	0	0	0	Wanarchond	196	
AHWA	c	556.6	0	24.2	0	0	0	Dokpatal	197	
AHWA	c	249.1	0.1	8.3	0	0	0	Devipada	198	
AHWA	c	2.3	32.2	3	2.5	0	0	Jamalapada	199	
AHWA	c	0	116.9	24.2	0	0	0	Rambhas	200	
AHWA	c	1653.1	0	0	20	0	3	Baj	201	
AHWA	c	17	0	39.8	0	0	0	Waghmal	202	
AHWA	c	0	0	8.9	8.9	0	8.9	Lahandabdar	203	
AHWA	c	350.8	65.6	0	0	0	2.9	Moti Dabdar	204	
AHWA	c	14.9	18.9	0.2	0	0	0	Khapri	205	
AHWA	c	0	4.4	41.8	0	0	49.8	Gaykhas	206	
BILIMORA	b	798	13	36.6	0	0	4.1	Ravchond	207	
AHWA	c	4.5	9.9	19.8	0	0	0	Isdar (Borkhalsaja)	208	
AHWA	c	0	5.7	50.3	0	0	0	Garmal	209	
AHWA	c	1304.4	0	0	0	0	14	Javtala	210	
AHWA	c	513.5	16.7	20.1	1.6	0	0	Morzira	211	
AHWA	c	228.6	0	150.6	8.8	0	0	Gadad	212	

### Census of India 2011- Village Directory Amenities and Land use ( As in 2009 )

Land Use													Name of three most important commodities manufactured		
Sr. No.	Name Village	Area under different types of land use (in hectares rounded up to one decimal place)					Area irrigated by source (in hectare).					First	Second	Third	
		Fallow Lands Other Than Current Fallows	Current Fallows	Net Area Sown	Total Irrigated Land Area	Total Un-irrigated Land Area	Canals (C)	Wells/Tube- Wells (W/TW)	Tanks/Lakes (T/L)	Water Falls (WF)	Others (O)				
1	2	110	111	112	113	114	115	116	117	118	119	120	121	122	
182	Pandva	0	0	200.7	0	200.7	0	0	0	0	0				
183	Nandanpeda	10.1	0	188.1	0	188.1	0	0	0	0	0				
184	Chaukiya	0	1	185.7	0	185.7	0	0	0	0	0				
185	Chavadvel	0	10.3	108	0	108	0	0	0	0	0				
186	Kasavdahad	0	0	41.1	0	41.1	0	0	0	0	0				
187	Sunda	2.8	0	199.5	0	199.5	0	0	0	0	0				
188	Golasta	0	0	75.1	0	75.1	0	0	0	0	0				
189	Wawanda	0	0.8	140.2	0	140.2	0	0	0	0	0				
190	Kutarnachiya	0	0	73.5	0	73.5	0	0	0	0	0				
191	Bhendmal	0	0	329.3	0	329.3	0	0	0	0	0				
192	Luharia	0	0	134	0	134	0	0	0	0	0				
193	Borpada	0	0	312.7	0	312.7	0	0	0	0	0				
194	Ambapada (Vaghai)	0	0	107	2.1	104.9	0	0	0	2.1	0				
195	Uga(Rambhasaja)	0	0	113	0	113	0	0	0	0	0				
196	Wanarchond	0	0	151.8	0	151.8	0	0	0	0	0				
197	Dokpatal	0	0	157.6	0	157.6	0	0	0	0	0				
198	Devipada	0	0	32.2	0	32.2	0	0	0	0	0				
199	Jamalapada	0	0	112.7	0	112.7	0	0	0	0	0				
200	Rambhas	0	0	101.6	0	101.6	0	0	0	0	0				
201	Baj	10.6	0	223	0	223	0	0	0	0	0				
202	Waghmal	0	0	244.1	0	244.1	0	0	0	0	0				
203	Lahandabdar	0	5.7	403.3	0	403.3	0	0	0	0	0				
204	Moti Dabdar	0	0	319.3	0	319.3	0	0	0	0	0				
205	Khapri	0	0	26.9	0	26.9	0	0	0	0	0				
206	Gaykhas	0	0	100.4	0	100.4	0	0	0	0	0				
207	Ravchond	0	0	200.1	0	200.1	0	0	0	0	0				
208	Isdar(Borkhalsaja)	0	0	134.5	0	134.5	0	0	0	0	0				
209	Garmal	16.4	0	107.3	0	107.3	0	0	0	0	0				
210	Javtala	0	1.8	121.7	0	121.7	0	0	0	0	0				
211	Morzira	0	0	176.1	0	176.1	0	0	0	0	0				
212	Gadad	50	0	370.9	0	370.9	0	0	0	0	0				



## Census of India 2011- Village Directory Amenities and Land use ( As in 2009 )

Number of educational amenities available. (If not available within the village, the distance range code viz; a for < 5 Kms, b for 5-10 Kms and c for 10+ kms of nearest place where facility is available is given).

Sr. No.	Name Village	Location Code No.	Total Area of The Village (In Hectares Rounded Up to One Decimal Place)	Total Population (2011 Census)	Number of Households (2011 Census)	Pre-Primary School (PP)	Primary School (P)	Middle School (M)	Secondary School (S)	Senior Secondary School (SS)	Degree College of Arts Science & Commerce (ASC)	Engineering College (EC)	Medical College (MC)	Management Institute (MI)
1	2	3	4	5	6	7	8	9	10	11	12	13	14	15
<b>CD Block:-The Dangs (0200)</b>														
213	Madalbari	522746	347	667	109	c	1		c	c	c	c	c	c
214	Waidun	522747	348.4	336	65	c	1		c	c	c	c	c	c
215	Kadmal(Gadadsaja)	522748	630.7	1235	243	c	3		c	c	c	c	c	c
216	Chinchdhara	522749	202.8	1052	170	c	1		b	b	c	c	c	c
217	Karadiamba	522750	188.5	393	78	c	1		b	b	c	c	c	c
218	Gadvahir	522751	298.6	1037	155	c	1		a	a	c	c	c	c
219	Hanwatpada (Chinchlisaja)	522752	216.2	593	102	c	1		a	a	c	c	c	c
220	Nimpada	522753	330.1	651	101	c	1		c	a	c	c	c	c
221	Mahardar	522754	546.7	614	122	c	1		a	a	c	c	c	c
222	Chinchli	522755	694.8	1350	234	c	2		1	1	c	c	c	c
223	Don	522756	1516.2	1509	300	c	5		c	c	c	c	c	c
224	Anjankund	522757	772.4	333	58	c	2		b	c	c	c	c	c
225	Kosabia	522758	350.1	614	101	c	1		b	c	c	c	c	c
226	Linga	522759	1392.9	1271	189	c	4		1	1	c	c	c	c
227	Borkhal	522760	1194.4	829	160	b	3		1	1	b	b	c	c
228	Tembrungartha	522761	137.8	360	63	c	1		c	c	c	c	c	c
229	Songir	522762	1674.6	557	99	b	1		b	b	b	b	c	c
230	Wasurna	522763	2597.8	896	200	c	1		c	c	c	c	c	c
231	Shivarimal	522764	2413.6	879	143	c	2		c	b	c	c	c	c
232	Chikar (Rambhas Saja)	522765	183.2	547	103	c	1		c	b	c	c	c	c
233	Barkhandhia	522766	615.8	1037	205	c	2		b	c	c	c	c	c
234	Bhurbhendi	522767	38.5	89	23	c	1		c	c	c	c	c	c
235	Dagadpada	522768	374.4	938	175	c	1		b	c	c	c	c	c
236	Khirmani	522769	578.6	534	91	c	1		b	c	c	c	c	c
237	Susarda	522770	727.9	794	171	c	2		b	c	c	c	c	c
238	Kunda	522771	348.1	273	59	c	1		b	c	c	c	c	c
239	Sakarpatil	522772	392.2	1204	265	c	2		1	1	c	c	c	c
240	Sadamal	522773	267.2	344	66	c	1		c	a	c	c	c	c
241	Chikhaldia	522774	105.6	231	60	c	1		b	b	c	c	c	c
242	Nanapada	522775	616.3	516	127	c	1		b	b	c	c	c	c



## Census of India 2011- Village Directory Amenities and Land use ( As in 2009 )

Number of educational amenities available. (If not available within the village, the distance range code viz; a for < 5 Kms, b for 5-10 Kms and c for 10+ kms of nearest place where facility is available is given).

Number of Medical Amenities available. (If not available within the village, the distance range code viz; a for < 5 Kms, b for 5-10 Kms and c for 10+ kms of nearest place where facility is available is given).

16	17	18	19	20	21	22	23	24	25	26	27	28	29	30	31	2	1
Polytechnic (Pt)	Vocational Training School /ITI	Non-Formal Training Centre (NFTC)	Special School for Disabled (SSD)	Others (Specify)	Community Health Centre (CHC)	Primary Health Centre (PHC)	Primary Health Sub Centre (PHS)	Maternity and Child Welfare Centre (MCW)	T. B. Clinic (TBC)	Hospital-Allopathic (HA)	Hospital-Alternative Medicine (HO)	Dispensary (D)	Veterinary Hospital (VH)	Mobile Health Clinic (MHC)	Family Welfare Centre (FWC)	Name Village	Sr. No.
c	c	c	c		c	c	b	c	c	c	c	c	c	c	c	Madalbari	213
c	c	c	c		c	c	b	c	c	c	c	c	c	c	c	Waidun	214
c	c	c	c		c	c	c	c	c	c	c	c	c	c	c	Kadmal (Gadadsaja)	215
c	c	c	c		c	b	b	c	c	c	c	c	c	c	c	Chinchdhara	216
c	c	c	c		c	b	b	c	c	c	c	c	c	c	c	Karadiamba	217
c	c	c	c		c	b	a	c	c	c	c	c	c	c	c	Gadvahir	218
c	c	c	c		c	b	a	c	c	c	c	c	c	c	c	Hanwatpada (Chinchlisaja)	219
c	c	c	c		c	b	a	c	c	c	c	c	c	c	c	Nimpada	220
c	c	c	c		c	c	a	c	c	c	c	c	c	c	c	Mahardar	221
c	c	c	c		c	c	1	c	c	c	c	c	c	c	c	Chinchli	222
c	c	c	c		c	c	1	c	c	c	c	c	c	c	c	Don	223
c	c	c	c		c	c	c	c	c	c	c	c	c	c	c	Anjankund	224
c	c	c	c		c	c	c	c	c	c	c	c	c	b	b	Kosabia	225
c	c	c	c		c	c	1	c	c	c	c	c	c	c	c	Linga	226
b	b	b	b		b	b	b	b	b	b	b	b	b	b	b	Borkhal	227
c	c	c	c		c	c	a	c	c	c	c	c	c	c	c	Tembrungartha	228
b	b	b	b		b	b	b	b	b	b	b	b	b	b	c	Songir	229
c	c	c	c		c	c	c	c	c	c	c	c	c	b	c	Wasurna	230
c	c	c	1		c	b	b	c	c	c	c	b	c	c	c	Shivarimal	231
b	c	c	c		c	b	a	c	c	c	c	b	c	c	c	Chikar (Rambhas Saja)	232
c	c	c	c		c	c	1	c	c	c	c	c	c	c	c	Barkhandhia	233
c	c	c	c		c	c	c	c	c	c	c	c	c	c	c	Bhurbhendi	234
c	c	c	c		c	c	c	c	c	c	c	b	c	b	c	Dagadpada	235
c	c	c	c		c	c	c	c	c	c	c	b	c	c	c	Khirmani	236
c	c	c	c		c	b	b	c	c	c	c	b	c	c	c	Susarda	237
c	c	c	c		c	b	c	c	c	c	c	c	c	c	c	Kunda	238
c	c	c	c		c	1	a	c	c	c	c	c	1	c	c	Sakarpatal	239
c	c	c	c		c	a	a	a	c	c	c	a	c	c	c	Sadamal	240
c	c	c	c		c	b	c	c	c	c	c	b	c	c	c	Chikhaldia	241
c	c	c	c		c	b	b	c	c	c	c	c	c	c	c	Nanapada	242

**Census of India 2011- Village Directory  
Amenities and Land use ( As in 2009 )**

Sr. No.	Name Village	Number of Non-Government Medical Amenities available.							Availability of drinking water - Yes / No							
		Charitable Non Govt. Hospital/Nursing Home.	Medical Practitioner With MBBS Degree	Medical Practitioner With Other Degree	Medical Practitioner With No Degree	Traditional Practitioner and Faith Healer	Medicine Shop	Others	Tap Water (Treated/Untreated)	Well Water (Covered / Uncovered well)	Hand Pump	Tube wells / Bore well	Spring	River / Canal	Tank / Pond / Lake	Others
1	2	32	33	34	35	36	37	38	39	40	41	42	43	44	45	46
213	Madalbari	0	0	0	0	0	0	0	No	Yes	No	No	No	No	No	No
214	Waidun	0	0	0	0	0	0	0	Yes	Yes	Yes	Yes	No	Yes	Yes	No
215	Kadmal (Gadadsaja)	0	0	0	0	0	0	0	No	Yes	Yes	Yes	No	No	No	No
216	Chinchdhara	0	0	0	0	0	0	0	Yes	Yes	Yes	No	No	No	No	No
217	Karadiamba	0	0	0	0	0	0	0	Yes	Yes	Yes	No	No	No	Yes	No
218	Gadvahir	0	0	0	0	0	0	0	Yes	Yes	Yes	No	No	Yes	Yes	No
219	Hanwatpada (Chinchlisaja)	0	0	0	0	0	0	0	Yes	Yes	Yes	No	No	No	Yes	No
220	Nimpada	0	0	0	0	0	0	0	Yes	Yes	Yes	No	No	No	No	No
221	Mahardar	0	0	0	0	0	0	0	Yes	Yes	Yes	No	No	Yes	Yes	No
222	Chinchli	0	0	0	0	0	0	0	Yes	Yes	Yes	Yes	No	Yes	No	No
223	Don	0	0	0	0	0	0	0	Yes	Yes	Yes	No	No	No	Yes	No
224	Anjankund	0	0	0	0	1	0	0	No	Yes	Yes	No	No	Yes	Yes	No
225	Kosabia	0	0	0	0	0	0	0	No	Yes	Yes	No	No	Yes	Yes	No
226	Linga	0	0	0	0	0	0	0	No	Yes	Yes	No	No	Yes	Yes	No
227	Borkhal	0	0	0	0	0	0	0	Yes	Yes	Yes	No	No	Yes	No	No
228	Tembrungartha	0	0	0	0	0	0	0	Yes	Yes	Yes	No	No	Yes	No	No
229	Songir	0	0	0	0	1	0	0	Yes	Yes	Yes	Yes	No	No	No	No
230	Wasurna	0	0	0	0	0	0	0	Yes	Yes	Yes	Yes	No	No	No	No
231	Shivarimal	0	0	0	0	0	0	0	Yes	Yes	Yes	No	No	Yes	No	No
232	Chikar (Rambhas Saja)	0	0	0	0	1	0	0	Yes	Yes	Yes	No	No	Yes	No	No
233	Barkhandhia	0	0	0	0	0	0	0	Yes	Yes	Yes	No	No	No	No	No
234	Bhurbhendi	0	0	0	0	0	0	0	Yes	Yes	Yes	No	No	No	No	No
235	Dagadpada	0	0	0	0	0	0	0	Yes	Yes	Yes	No	No	No	No	No
236	Khirmani	0	0	0	0	0	0	0	Yes	No	Yes	No	No	No	No	No
237	Susarda	0	0	0	0	0	0	0	Yes	Yes	Yes	No	No	Yes	No	No
238	Kunda	0	0	0	0	0	0	0	Yes	Yes	Yes	No	No	No	No	No
239	Sakarpatal	0	0	0	0	1	0	0	Yes	Yes	Yes	Yes	No	Yes	No	Yes
240	Sadamal	0	0	0	0	0	0	0	Yes	Yes	Yes	Yes	No	No	No	No
241	Chikhaldia	0	0	0	0	0	0	0	Yes	Yes	Yes	Yes	No	Yes	No	Yes
242	Nanapada	0	0	0	0	0	0	0	Yes	Yes	Yes	No	No	Yes	Yes	No

## Census of India 2011- Village Directory Amenities and Land use ( As in 2009 )

Availability of toilet & others  
Yes / No

Communication and transport facilities (If amenities available code -  
Yes is given except for Village Pin Code, If not available within the  
village, the distance range code viz; a for < 5 Kms, b for 5-10 Kms  
and c for 10+ kms of nearest place where facility is available is given)

47	48	49	50	51	52	53	54	55	56	57	58	59	60	2	1
Community Toilet Including Bath.	Community Toilet Excluding Bath.	Rural Sanitary Mart or Sanitary Hardware Outlet Available Near The Village.	Community Bio- gas or Recycle of Waste for Productive Use.	Post Office (PO)	Sub Post Office (SPO)	Post & Telegraph Office (P&TO)	Village Pin Code	Telephones (Land Lines)	Public Call Office (PCO)	Mobile Phone Coverage	Internet Cafes/Common Service Centre (CSC)	Private Courier Facility	Bus Service (Public & Private)	Name Village	Sr. No.
No	No	No	No	b	c		394710	Yes	Yes	Yes	c	c	Yes	Madalbari	213
No	No	No	No	c	c		394710	b	b	Yes	Yes	c	b	Waidun	214
No	No	No	No	c	c		394710	Yes	c	Yes	c	c	Yes	Kadmal (Gadadsaja)	215
No	No	No	No	c	b		394710	c	c	Yes	c	c	Yes	Chinchdhara	216
No	No	No	No	c	b		394710	c	c	Yes	c	c	Yes	Karadiamba	217
No	No	No	No	c	a		394710	c	c	Yes	c	c	c	Gadvahir	218
No	No	No	No	c	a		394710	c	c	Yes	c	c	Yes	Hanwatpada (Chinchlisaja)	219
No	No	No	No	c	a		394710	c	c	Yes	c	c	Yes	Nimpada	220
No	No	No	No	c	a		394710	c	c	Yes	c	c	Yes	Mahardar	221
No	No	No	No	c	Yes		394710	c	c	Yes	Yes	c	Yes	Chinchli	222
No	Yes	No	No	c	b		394710	Yes	c	Yes	Yes	c	b	Don	223
No	Yes	No	No	c	b		394710	c	c	Yes	b	c	Yes	Anjankund	224
No	No	No	No	c	b		394710	Yes	c	Yes	b	c	Yes	Kosabia	225
No	Yes	No	No	c	Yes		394710	Yes	c	Yes	Yes	c	Yes	Linga	226
No	No	No	No	b	Yes		394710	Yes	Yes	Yes	Yes	b	Yes	Borkhal	227
No	Yes	No	No	c	a		394710	c	a	Yes	a	c	Yes	Tembrungartha	228
No	Yes	No	No	a	b		394730	b	b	Yes	a	b	Yes	Songir	229
No	Yes	No	No	c	Yes		394730	c	c	Yes	Yes	c	c	Wasurna	230
No	No	No	No	b	c		394730	Yes	Yes	Yes	c	c	Yes	Shivarimal	231
No	Yes	No	No	b	b		394730	b	b	Yes	b	b	Yes	Chikar (Rambhas Saja)	232
No	Yes	No	No	c	Yes		394730	Yes	c	Yes	Yes	c	Yes	Barkhandhia	233
No	Yes	No	No	c	a		394730	Yes	c	Yes	a	c	Yes	Bhurbhendi	234
No	Yes	No	No	c	b		394730	Yes	c	Yes	b	c	Yes	Dagadpada	235
No	Yes	No	No	c	a		394730	Yes	c	Yes	c	c	Yes	Khirmani	236
No	Yes	No	No	b	b		394730	c	c	Yes	b	b	Yes	Susarda	237
No	No	No	No	b	c		394730	c	c	Yes	b	b	Yes	Kunda	238
No	Yes	No	No	c	Yes		394730	Yes	Yes	Yes	Yes	c	Yes	Sakarpatal	239
No	No	No	No	a	a		394730	Yes	a	Yes	a	c	Yes	Sadadmal	240
No	No	No	No	a	c		394730	Yes	Yes	Yes	b	c	Yes	Chikhaldia	241
No	No	Yes	No	c	Yes		394730	Yes	Yes	Yes	Yes	c	Yes	Nanapada	242

## Census of India 2011- Village Directory Amenities and Land use ( As in 2009 )

Communication and transport facilities (If amenities available code -Yes is given except for Village Pin Code, If not available within the village, the distance range code viz; a for < 5 Kms, b for 5-10 Kms and c for 10+ kms of nearest place where facility is available is given)

Village connected to highways, village roads, banks & credit societies (If amenities available code -Yes is given, If not available within the village, the distance range code viz; a for < 5 Kms, b for 5-10 Kms and c for 10+ kms of nearest place where facility is available is given)

Sr. No.	Name Village	Railway Stations	Auto/Modified Autos	Taxis and Vans	Tractors	Cycle-Pulled Rickshaws (Manual & Machine Driven)	Carts Driven by Animals	Sea /River Ferry Service	Connected to National Highway (NH)	Connected to State Highway (SH)	Connected to Major District Road (MDR)	Connected to Others District Road	Pucca Roads	Kutchcha Roads	Water Bounded Macadam (WBM) Roads
1	2	61	62	63	64	65	66	67	68	69	70	71	72	73	74
213	Madalbari	Yes	Yes	Yes	Yes		Yes	c	c	Yes	Yes	Yes	Yes	Yes	Yes
214	Waidun	c	c	c	Yes		Yes	c	c	b	b	Yes	Yes	Yes	Yes
215	Kadmal(Gadadsaja)	c	Yes	Yes	Yes		Yes	c	c	c	c	Yes	Yes	Yes	Yes
216	Chinchdhara	c	c	Yes	a		Yes	c	c	b	Yes	b	Yes	Yes	Yes
217	Karadiamba	c	c	Yes	Yes		Yes	c	c	b	Yes	b	Yes	Yes	Yes
218	Gadvahir	c	c	a	a		Yes	c	c	b	Yes	b	Yes	Yes	Yes
219	Hanwatpada (Chinchlisaja)	c	c	a	a		Yes	c	c	b	Yes	b	Yes	Yes	Yes
220	Nimpada	c	c	a	Yes		Yes	c	c	c	Yes	Yes	Yes	Yes	Yes
221	Mahardar	c	c	Yes	a		Yes	c	c	Yes	Yes	a	Yes	Yes	Yes
222	Chinchli	c	c	Yes	Yes		Yes	c	c	Yes	Yes	Yes	Yes	c	Yes
223	Don	c	c	c	c		Yes	c	c	b	b	Yes	Yes	Yes	b
224	Anjankund	c	c	c	b		Yes	c	c	c	b	Yes	b	Yes	c
225	Kosabia	c	c	c	b		Yes	c	c	c	b	Yes	b	Yes	c
226	Linga	c	c	c	c		Yes	c	c	c	c	Yes	Yes	Yes	c
227	Borkhal	c	b	b	Yes		Yes	c	c	Yes	Yes	Yes	Yes	Yes	Yes
228	Tembrungartha	c	c	c	c		c	c	c	Yes	Yes	Yes	Yes	Yes	c
229	Songir	c	b	b	c		c	c	c	Yes	b	Yes	Yes	Yes	b
230	Wasurna	c	c	c	b		Yes	c	b	b	b	Yes	Yes	Yes	c
231	Shivarimal	c	Yes	Yes	Yes		Yes	c	c	Yes	c	Yes	Yes	Yes	c
232	Chikar (Rambhas Saja)	b	b	b	a		Yes	c	c	c	a	Yes	Yes	Yes	c
233	Barkhandhia	c	b	b	Yes		Yes	c	c	b	b	Yes	Yes	Yes	c
234	Bhurbhendi	c	c	c	Yes		Yes	c	c	b	b	Yes	Yes	Yes	c
235	Dagadpada	c	c	c	Yes		Yes	c	c	b	b	Yes	Yes	Yes	c
236	Khirmani	c	c	b	Yes		Yes	c	c	b	b	Yes	Yes	Yes	c
237	Susarda	c	b	b	Yes		Yes	c	c	b	b	Yes	Yes	Yes	c
238	Kunda	c	b	b	Yes		Yes	c	c	b	b	Yes	Yes	Yes	c
239	Sakarpatal	c	c	Yes	Yes		Yes	c	c	Yes	Yes	Yes	Yes	Yes	c
240	Sadamal	c	c	Yes	Yes		Yes	c	c	a	a	Yes	Yes	Yes	c
241	Chikhaldia	c	c	Yes	Yes		Yes	c	c	Yes	c	Yes	Yes	Yes	c
242	Nanapada	c	c	Yes	Yes		Yes	c	c	Yes	Yes	Yes	Yes	Yes	c

## Census of India 2011- Village Directory Amenities and Land use ( As in 2009 )

Village connected to highways, village roads, banks & credit societies (If amenities available code -Yes is given, If not available within the village , the distance range code viz; a for < 5 Kms, b for 5-10 Kms and c for 10+ kms of nearest place where facility is available is given)

Availability of miscellaneous facilities (If amenities available code - Yes is given, If not available within the village, the distance range code viz; a for < 5 Kms, b for 5-10 Kms and c for 10+ kms of nearest place where facility is available is given)

Navigable Waterway (River/Canal) (NW)	Footpaths (FP)	Commercial & Co-operative Banks	ATM	Agricultural Credit Societies	Self-Help Group (SHG)	Public Distribution System (PDS) Shop	Mandis /Regular Market	Weekly Haat	Agricultural Marketing Society	Integrated Child Development Scheme (Nutritional Centres)	Anganwadi Centre (Nutritional Centres)	Others (Nutritional Centres)	ASHA (Accredited Social Health Activist)	Name Village	Sr. No.
75	76	77	78	79	80	81	82	83	84	85	86	87	88	2	1
c	Yes	c	c	c	Yes	c	c	b	c	c	Yes	Yes	Yes	Madalbari	213
c	Yes	c	c	c	Yes	b	b	b	b	c	Yes	Yes	c	Waidun	214
c	Yes	c	c	c	Yes	a	c	b	c	a	Yes	Yes	Yes	Kadmal(Gadadsaja)	215
c	Yes	c	c	c	Yes	Yes	c	b	c	c	Yes	Yes	c	Chinchdhara	216
c	Yes	c	c	c	Yes	a	c	b	c	c	Yes	Yes	c	Karadiamba	217
c	Yes	c	c	c	Yes	a	c	a	a	c	Yes	Yes	Yes	Gadvahir	218
c	Yes	c	c	c	Yes	a	c	a	c	b	Yes	Yes	Yes	Hanwatpada (Chinchlisaja)	219
c	Yes	c	c	c	Yes	a	a	a	c	c	Yes	Yes	c	Nimpada	220
c	Yes	c	c	c	Yes	a	a	a	c	c	Yes	Yes	c	Mahardar	221
c	Yes	c	c	c	Yes	Yes	c	Yes	c	b	Yes	Yes	Yes	Chinchli	222
c	Yes	c	c	c	Yes	Yes	b	b	c	c	Yes	Yes	Yes	Don	223
c	Yes	c	c	c	Yes	b	c	c	c	b	Yes	Yes	c	Anjankund	224
c	Yes	c	c	c	Yes	c	c	c	c	a	Yes	Yes	c	Kosabia	225
c	Yes	c	c	c	Yes	Yes	c	b	c	a	Yes	Yes	Yes	Linga	226
c	Yes	b	b	b	Yes	Yes	b	b	c	c	Yes	Yes	Yes	Borkhal	227
c	Yes	c	c	c	Yes	a	a	c	c	c	Yes	Yes	c	Tembrungartha	228
c	Yes	b	b	b	Yes	Yes	b	b	c	c	Yes	Yes	Yes	Songir	229
c	Yes	c	c	Yes	Yes	Yes	c	c	c	c	Yes	Yes	Yes	Wasurna	230
c	Yes	c	c	c	Yes	Yes	c	b	c	b	c	Yes	Yes	Shivarimal	231
c	Yes	a	c	a	Yes	a	b	b	b	b	c	Yes	Yes	Chikar (Rambhas Saja)	232
c	Yes	c	c	c	Yes	Yes	c	c	c	c	c	Yes	Yes	Barkhandhia	233
c	Yes	c	c	c	Yes	a	c	c	c	c	a	Yes	c	Bhurbhendi	234
c	Yes	c	c	c	Yes	b	c	c	c	c	c	Yes	Yes	Dagadpada	235
c	Yes	c	c	c	Yes	a	c	c	c	c	c	Yes	c	Khirmani	236
c	Yes	c	c	c	Yes	b	c	b	c	c	c	Yes	Yes	Susarda	237
c	Yes	c	c	c	Yes	b	c	b	c	c	c	Yes	Yes	Kunda	238
c	Yes	c	c	c	Yes	Yes	c	c	c	c	c	Yes	Yes	Sakarpatal	239
c	Yes	c	c	c	Yes	a	c	c	c	c	c	Yes	c	Sadamal	240
c	Yes	c	c	c	Yes	c	c	c	c	c	c	Yes	Yes	Chikhaldia	241
c	Yes	c	c	c	Yes	Yes	c	b	c	c	c	Yes	Yes	Nanapada	242

## Census of India 2011- Village Directory Amenities and Land use ( As in 2009 )

Availability of miscellaneous facilities (If amenities available code -Yes is given, If not available within the village, the distance range code viz; a for < 5 Kms, b for 5-10 Kms and c for 10+ kms of nearest place where facility is available is given)

Availability of electricity (Yes/No)

Sr. No.	Name Village	Community Centre With/ Without TV	Sports Field	Sports Club / Recreation Centre	Cinema / Video Hall	Public Library	Public Reading Room	Newspaper Supply	Assembly Polling Station	Birth & Death Registration Office	Power Supply for Domestic Use (ED)	Power Supply for Agricultural Use (EAG)	Power Supply for Commercial Use (EC)	Power Supply for All Uses (EA)
1	2	89	90	91	92	93	94	95	96	97	98	99	100	101
213	Madalbari	a	c	c	c	c	c	Yes	Yes	Yes	Yes	Yes	Yes	Yes
214	Waidun	c	c	c	c	c	c	Yes	Yes	b	Yes	Yes	Yes	Yes
215	Kadmal(Gadadsaja)	a	c	c	c	c	c	Yes	Yes	Yes	Yes	Yes	Yes	Yes
216	Chinchdhara	a	c	c	c	c	c	Yes	Yes	Yes	Yes	Yes	Yes	Yes
217	Karadiamba	a	a	c	c	c	c	Yes	Yes	Yes	Yes	Yes	Yes	Yes
218	Gadvahir	a	c	c	c	c	c	Yes	Yes	Yes	Yes	Yes	Yes	Yes
219	Hanwatpada (Chinchlisaja)	a	c	c	c	c	c	Yes	Yes	Yes	Yes	Yes	Yes	Yes
220	Nimpada	c	c	c	c	c	c	Yes	Yes	Yes	Yes	Yes	Yes	Yes
221	Mahardar	a	c	c	c	c	c	Yes	Yes	Yes	Yes	Yes	Yes	Yes
222	Chinchli	Yes	c	c	c	c	c	Yes	Yes	Yes	Yes	Yes	Yes	Yes
223	Don	b	c	c	c	c	c	Yes	Yes	Yes	Yes	Yes	Yes	Yes
224	Anjankund	b	c	c	c	c	c	Yes	Yes	b	Yes	Yes	Yes	Yes
225	Kosabia	c	c	c	c	c	c	Yes	Yes	b	Yes	Yes	Yes	Yes
226	Linga	c	c	c	c	c	c	Yes	Yes	Yes	Yes	Yes	Yes	Yes
227	Borkhal	Yes	b	b	b	b	b	Yes	Yes	Yes	Yes	Yes	Yes	Yes
228	Tembrungartha	c	c	c	c	c	c	Yes	Yes	a	Yes	Yes	Yes	Yes
229	Songir	a	b	b	b	b	b	Yes	a	a	Yes	Yes	Yes	Yes
230	Wasurna	Yes	c	c	c	c	c	Yes	Yes	Yes	Yes	Yes	Yes	Yes
231	Shivarimal	a	c	c	c	c	c	Yes	Yes	Yes	Yes	Yes	Yes	Yes
232	Chikar (Rambhas Saja)	a	c	c	c	c	c	Yes	Yes	a	Yes	Yes	Yes	Yes
233	Barkhandhia	c	c	c	c	c	c	Yes	Yes	Yes	Yes	Yes	Yes	Yes
234	Bhurbhendi	c	c	c	c	c	c	Yes	Yes	a	Yes	Yes	Yes	Yes
235	Dagadpada	c	c	c	c	c	c	Yes	Yes	b	Yes	Yes	Yes	Yes
236	Khirmani	c	c	c	c	c	c	Yes	Yes	a	Yes	Yes	Yes	Yes
237	Susarda	c	c	c	c	c	c	Yes	Yes	b	Yes	Yes	Yes	Yes
238	Kunda	c	a	c	c	c	c	Yes	Yes	b	Yes	Yes	Yes	Yes
239	Sakarpatal	c	c	c	c	c	c	Yes	Yes	Yes	Yes	Yes	Yes	Yes
240	Sadamal	a	c	c	c	c	c	Yes	Yes	a	Yes	Yes	Yes	Yes
241	Chikhaldia	c	c	c	c	c	c	Yes	Yes	b	Yes	Yes	Yes	Yes
242	Nanapada	Yes	c	c	c	c	c	Yes	Yes	Yes	Yes	Yes	Yes	Yes

## Census of India 2011- Village Directory Amenities and Land use ( As in 2009 )

Land Use									
Nearest Town		Area under different types of land use ( in hectares rounded up to one decimal place)							
Name	Distance Range Code i.e. a for < 5 Kms, b for 5-10 Kms & c for 10+ kms.	Forests	Area Under Non-Agricultural Uses	Barren and Un-Cultivable Land	Permanent Pastures and Other Grazing Lands	Land Under Miscellaneous Tree Crops etc.	Culturable Waste Land	Name Village	Sr. No.
102	103	104	105	106	107	108	109	2	1
AHWA	c	153.4	40.3	15	0	0	0	Madalbari	213
AHWA	c	175.1	28.1	21.2	0	0	0	Waidun	214
AHWA	c	211.1	0	196	0	0	0	Kadmal(Gadadsaja)	215
AHWA	c	80.1	0	5.8	0	0	0	Chinchdhara	216
AHWA	c	63.9	0	8.2	1.1	3.4	0	Karadiamba	217
AHWA	c	71.5	14.5	12.8	1.6	0	0	Gadvihir	218
AHWA	c	25.9	0	40.1	0.9	0	0	Hanwatpada (Chinchlisaja)	219
AHWA	c	135.9	0	0.8	1.3	1.7	0.3	Nimpada	220
AHWA	c	268	0	68	2.9	37.8	0	Mahardar	221
AHWA	c	233.8	58.1	33.8	1.9	0	0.9	Chinchli	222
AHWA	c	620.4	48.7	0	31.5	0	0	Don	223
AHWA	c	672.5	5	24.8	0	0	6.6	Anjankund	224
AHWA	c	75.3	11.9	39.2	0	0	6.6	Kosabia	225
AHWA	c	1042.2	8.6	50.2	0	0	4.7	Linga	226
AHWA	b	887	31.1	91.2	0	0	30.2	Borkhal	227
AHWA	c	0.7	7.3	21.6	0	0	41.1	Tembrungartha	228
AHWA	b	1455.4	0	0	0	0	149.5	Songir	229
AHWA	c	2104.2	0	0	0	0	0	Wasurna	230
AHWA	c	2083.3	0	0	0	26	0	Shivarimal	231
AHWA	c	28	0.1	41.9	0	0	0	Chikar (Rambhas Saja)	232
AHWA	c	278.9	0	27.4	0	16.5	0	Barkhandhia	233
BANSADA	c	4.7	0	5.6	0	0	0.1	Bhurbhendi	234
BANSADA	c	121.3	0	19.5	0	0	24.3	Dagadpada	235
BANSADA	c	307.6	0	15.3	0	0	6.2	Khirmani	236
AHWA	c	446.7	0	0	0	0	0	Susarda	237
AHWA	c	230.3	0	0	0	0	0	Kunda	238
AHWA	c	67.8	0	0	0	7	0	Sakarpatal	239
AHWA	c	139.7	83.9	0	0	6.9	0	Sadamal	240
AHWA	c	45.5	0	0	0	7	0	Chikhalda	241
AHWA	c	358	18.2	35.8	0	0	1.2	Nanapada	242

## Census of India 2011- Village Directory Amenities and Land use ( As in 2009 )

Land Use														
Sr. No.	Name Village	Area under different types of land use (in hectares rounded up to one decimal place)					Area irrigated by source (in hectare).					Name of three most important commodities manufactured		
		Fallow Lands Other Than Current Fallows	Current Fallows	Net Area Sown	Total Irrigated Land Area	Total Un-irrigated Land Area	Canals (C)	Wells/Tube-Wells (W/TW)	Tanks/Lakes (T/L)	Water Falls (WF)	Others (O)	First	Second	Third
1	2	110	111	112	113	114	115	116	117	118	119	120	121	122
213	Madalbari	0	0	138.3	33.1	105.2	0	33.1	0	0	0			
214	Waidun	0	0	123.8	0	123.8	0	0	0	0	0			
215	Kadmal(Gadadsaja)	0	2.1	221.5	0	221.5	0	0	0	0	0			
216	Chinchdhara	0	0.5	116.4	1.9	114.5	0	1.9	0	0	0			
217	Karadiamba	3	3.9	104.9	2.7	102.2	0	2.7	0	0	0			
218	Gadvihir	0	0.8	197.5	1.3	196.1	0	1.3	0	0	0			
219	Hanwatpada (Chinchlisaja)	0	0.5	148.7	3.2	145.5	0	3.2	0	0	0			
220	Nimpada	0.1	0.6	189.5	5.3	184.2	0	5.3	0	0	0			
221	Mahardar	2.4	6.9	160.7	5.1	155.6	0	5.1	0	0	0			
222	Chinchli	0	8.5	357.8	7.1	350.8	0	7.1	0	0	0			
223	Don	0	0	815.6	0	815.6	0	0	0	0	0			
224	Anjankund	0	0	63.5	0	63.5	0	0	0	0	0			
225	Kosabia	0	0	217.1	0	217.1	0	0	0	0	0			
226	Linga	0	0	287.3	0	287.3	0	0	0	0	0			
227	Borkhal	0	0	155	0	155	0	0	0	0	0			
228	Tembrungartha	0	0.3	66.8	0	66.8	0	0	0	0	0			
229	Songir	0	0	69.7	0	69.7	0	0	0	0	0			
230	Wasurna	0	0	493.6	0	493.6	0	0	0	0	0			
231	Shivarimal	0	0	304.3	0	304.3	0	0	0	0	0			
232	Chikar (Rambhas Saja)	0	0	113.2	0	113.2	0	0	0	0	0			
233	Barkhandhia	0	0	293	0	293	0	0	0	0	0			
234	Bhurbhendi	0	0	28.1	0	28.1	0	0	0	0	0			
235	Dagadpada	0	0	209.2	0	209.2	0	0	0	0	0			
236	Khirmani	0	0	249.4	0	249.4	0	0	0	0	0			
237	Susarda	0	10.2	271	0	271	0	0	0	0	0			
238	Kunda	0	0	117.8	0	117.8	0	0	0	0	0			
239	Sakarpatal	0	0	317.4	0	317.4	0	0	0	0	0			
240	Sadamal	0	8.1	28.5	0	28.5	0	0	0	0	0			
241	Chikhalda	0	0	53.1	0	53.1	0	0	0	0	0			
242	Nanapada	1.2	1.2	200.9	0	200.9	0	0	0	0	0			





## Census of India 2011- Village Directory Amenities and Land use ( As in 2009 )

Number of educational amenities available. (If not available within the village, the distance range code viz; a for < 5 Kms, b for 5-10 Kms and c for 10+ kms of nearest place where facility is available is given).

Sr. No.	Name Village	Location Code No.	Total Area of The Village (In Hectares Rounded Up to One Decimal Place)	Total Population (2011 Census)	Number of Households (2011 Census)	Pre-Primary School (PP)	Primary School (P)	Middle School (M)	Secondary School (S)	Senior Secondary School (SS)	Degree College of Arts Science & Commerce (ASC)	Engineering College (EC)	Medical College (MC)	Management Institute (MI)
1	2	3	4	5	6	7	8	9	10	11	12	13	14	15
<b>CD Block:-The Dangs (0200)</b>														
243	Kumarbandh	522776	131.9	324	64	c	1		b	b	c	c	c	c
244	Aherdi	522777	441.4	398	83	c	1		c	c	c	c	c	c
245	Ambapada (Chikhli Saja)	522778	110.3	270	53	c	1		c	c	c	c	c	c
246	Chikhali (Samgahan Saja)	522779	366.3	772	152	c	1		c	c	c	c	c	c
247	Borigaatha (Samgahan Saja)	522780	94.9	205	37	c	1		a	c	c	c	c	c
248	Maharaychond	522781	311.2	301	63	c	1		c	c	c	c	c	c
249	Umbarpada	522782	184.4	375	88	c	1		b	b	c	c	c	c
250	Taklipada (Taklipada Saja)	522783	146.4	222	39	c	3		b	b	c	c	c	c
251	Vihiramba	522784	153.9	326	62	c	1		c	c	c	c	c	c
252	Bilmal	522785	1420.5	587	137	c	1		a	c	c	c	c	c
253	Kamad	522786	515	580	119	c	1		b	c	c	c	c	c
254	Ukhatiya	522787	817.8	237	43	c	1		a	c	c	c	c	c
255	Sinbandh	522788	422	178	25	c	1		c	c	c	c	c	c
256	Wakarya	522789	199.6	384	78	c	1		b	c	c	c	c	c
257	Motacharya	522790	335.2	469	97	c	2		a	c	c	c	c	c
258	Lahancharya	522791	393.6	506	89	c	1		l	c	c	c	c	c
259	Kahandolghodi	522792	195.6	564	95	c	1		a	c	c	c	c	c
260	Nirgudmal	522793	154.2	306	59	c	1		b	c	c	c	c	c
261	Moti Dabhas	522794	181.2	522	100	c	1		b	c	c	c	c	c
262	Lahandabhas	522795	240.6	397	78	c	1		b	c	c	c	c	c
263	Chirapada	522796	1529.8	535	132	c	1		a	c	c	c	c	c
264	Baripada	522797	495.4	618	116	c	3		b	c	c	c	c	c
265	Bordahad	522798	237.4	123	24	c	1		b	b	c	c	c	c
266	Dhangdi	522799	453.8	669	139	c	1		a	a	c	c	c	c
267	Silotmal	522800	450.8	760	151	c	1		b	c	c	c	c	c
268	Chinchod	522801	199.4	568	108	c	1		b	c	c	c	c	c
269	Bhadarpada	522802	334.1	1122	189	c	2		l	c	c	c	c	c
270	Daguniya	522803	871.5	986	205	c	2		b	c	c	c	c	c

## Census of India 2011- Village Directory Amenities and Land use ( As in 2009 )

Number of educational amenities available. (If not available within the village, the distance range code viz; a for < 5 Kms, b for 5-10 Kms and c for 10+ kms of nearest place where facility is available is given).

Number of Medical Amenities available. (If not available within the village, the distance range code viz; a for < 5 Kms, b for 5-10 Kms and c for 10+ kms of nearest place where facility is available is given).

Polytechnic (Pt)	Vocational Training School /ITI	Non-Formal Training Centre (NFTC)	Special School for Disabled (SSD)	Others (Specify)	Community Health Centre (CHC)	Primary Health Centre (PHC)	Primary Health Sub Centre (PHS)	Maternity and Child Welfare Centre (MCW)	T.B. Clinic (TBC)	Hospital-Allopathic (HA)	Hospital-Alternative Medicine (HO)	Dispensary (D)	Veterinary Hospital (VH)	Mobile Health Clinic (MHC)	Family Welfare Centre (FWC)	Name Village	Sr. No.
16	17	18	19	20	21	22	23	24	25	26	27	28	29	30	31	2	1
c	c	c	c		c	b	a	c	c	c	c	b	c	c	c	Kumarbandh	243
c	c	c	c		c	c	l	c	c	c	c	c	c	c	c	Aherdi	244
c	c	c	c		c	c	a	c	c	c	c	c	c	c	c	Ambapada (Chikhli Saja)	245
c	c	c	c		c	l	l	c	b	c	c	c	c	b	c	Chikhali (SamgahanSaja)	246
c	c	c	c		c	b	c	c	b	c	c	c	c	c	c	Borigaotha (Samgahan Saja)	247
c	c	c	c		c	b	c	c	b	c	c	c	c	c	c	Maharaychond	248
c	c	c	c		c	c	b	c	c	c	c	c	c	c	c	Umbarpada	249
c	c	c	c		c	c	b	c	c	c	c	c	c	c	c	Taklipada (Taklipada Saja)	250
c	c	c	c		c	c	b	b	c	c	c	c	c	c	c	Vihiramba	251
c	c	c	c		c	c	c	c	c	c	c	c	c	c	c	Bilmal	252
c	c	c	c		c	c	c	c	c	c	c	c	c	b	c	Kamad	253
c	c	c	c		c	c	c	c	c	c	c	a	c	c	c	Ukhatiya	254
c	c	c	c		c	c	c	b	c	c	c	b	c	c	c	Sinbandh	255
c	c	c	c		c	c	c	c	c	c	c	c	c	c	c	Wakarya	256
c	c	c	c		c	b	b	c	c	c	c	b	c	c	c	Motacharya	257
c	c	c	c		c	b	b	c	c	c	c	b	c	c	c	Lahancharya	258
c	c	c	c		c	c	c	c	c	c	c	c	c	c	c	Kahandolghodi	259
c	c	c	c		c	c	c	c	c	c	c	c	c	c	c	Nirgudmal	260
c	c	c	c		c	b	b	c	c	c	c	b	c	a	c	Moti Dabhas	261
c	c	c	c		c	b	b	c	c	c	c	b	c	a	c	Lahandabhas	262
c	c	c	c		c	a	c	c	a	c	c	c	c	b	c	Chirapada	263
c	c	c	c		c	a	c	c	a	c	c	c	c	c	c	Baripada	264
c	c	c	c		c	b	b	b	b	c	c	b	c	c	c	Bordahad	265
c	c	c	c		c	b	b	a	c	c	c	a	c	b	c	Dhangdi	266
c	c	c	c		c	b	a	c	c	c	c	b	c	c	c	Silotmal	267
c	c	c	c		c	b	b	c	c	c	c	b	c	c	c	Chinchod	268
c	c	c	c		c	b	c	b	c	c	c	b	c	c	c	Bhadarpada	269
c	c	c	c		c	b	b	c	c	c	c	b	c	c	c	Daguniya	270

**Census of India 2011- Village Directory**  
**Amenities and Land use ( As in 2009 )**

Sr. No.	Name Village	Number of Non-Government Medical Amenities available.							Availability of drinking water - Yes / No							
		Charitable Non Govt. Hospital/Nursing Home.	Medical Practitioner With MBBS Degree	Medical Practitioner With Other Degree	Medical Practitioner With No Degree	Traditional Practitioner and Faith Healer	Medicine Shop	Others	Tap Water (Treated/Untreated)	Well Water (Covered / Uncovered well)	Hand Pump	Tube wells / Bore well	Spring	River / Canal	Tank / Pond / Lake	Others
1	2	32	33	34	35	36	37	38	39	40	41	42	43	44	45	46
243	Kumarbandh	0	0	0	0	0	0	0	Yes	Yes	Yes	No	No	Yes	No	No
244	Aherdi	0	0	0	0	0	0	0	Yes	Yes	Yes	No	No	Yes	No	No
245	Ambapada (Chikhli Saja)	0	0	0	0	0	0	0	Yes	Yes	Yes	No	No	Yes	No	No
246	Chikhali (Samgahan Saja)	0	0	0	0	0	0	0	Yes	Yes	Yes	Yes	No	Yes	Yes	No
247	Borigaotha (Samgahan Saja)	0	0	0	0	0	0	0	Yes	Yes	Yes	Yes	No	No	No	No
248	Maharaychond	0	0	0	0	0	0	0	Yes	Yes	Yes	Yes	No	No	No	No
249	Umbarpada	0	0	0	0	0	0	0	Yes	Yes	Yes	No	No	Yes	No	No
250	Taklipada (Taklipada Saja)	0	0	0	0	0	0	0	Yes	Yes	Yes	No	No	Yes	No	No
251	Vihiramba	0	0	0	0	0	0	0	Yes	Yes	Yes	No	No	Yes	No	No
252	Bilmal	0	0	0	0	0	0	0	No	Yes	Yes	No	No	No	Yes	No
253	Kamad	0	0	0	0	0	0	0	No	Yes	Yes	No	No	No	Yes	No
254	Ukhatiya	0	0	0	0	0	0	0	Yes	Yes	Yes	No	No	No	No	No
255	Sinbandh	0	0	0	0	1	0	0	Yes	Yes	Yes	No	No	No	No	No
256	Wakarya	0	0	0	0	0	0	0	No	Yes	Yes	No	No	No	No	No
257	Motacharya	0	0	0	0	0	0	0	No	Yes	Yes	No	No	No	No	No
258	Lahancharya	0	0	0	0	0	0	0	No	Yes	Yes	No	No	Yes	No	No
259	Kahandolghodi	0	0	0	0	3	0	0	Yes	Yes	Yes	Yes	No	Yes	No	No
260	Nirgudmal	0	0	0	0	4	0	0	No	Yes	Yes	No	No	Yes	No	No
261	Moti Dabhas	0	0	0	0	0	0	0	No	Yes	Yes	No	No	Yes	No	No
262	Lahandabhas	0	0	0	0	0	0	0	Yes	Yes	Yes	Yes	No	Yes	No	No
263	Chirapada	0	0	0	0	0	0	0	Yes	Yes	Yes	Yes	No	No	No	No
264	Baripada	0	0	0	0	5	0	0	Yes	Yes	Yes	Yes	No	No	No	No
265	Bordahad	0	0	0	0	0	0	0	Yes	Yes	Yes	No	No	Yes	No	No
266	Dhangdi	0	0	0	0	0	0	0	Yes	Yes	Yes	Yes	No	No	No	No
267	Silotmal	0	0	0	0	7	0	0	Yes	Yes	Yes	No	No	No	No	No
268	Chinchod	0	0	0	0	0	0	0	No	No	Yes	No	No	No	No	No
269	Bhadarpada	0	0	0	0	0	0	0	Yes	Yes	Yes	Yes	No	No	No	No
270	Daguniya	0	0	0	0	0	0	0	Yes	Yes	Yes	No	No	No	No	No

## Census of India 2011- Village Directory

### Amenities and Land use ( As in 2009 )

Availability of toilet & others  
Yes / No

Communication and transport facilities (If amenities available code -Yes is given except for Village Pin Code, If not available within the village, the distance range code viz; a for < 5 Kms, b for 5-10 Kms and c for 10+ kms of nearest place where facility is available is given)

Community Toilet Including Bath.	Community Toilet Excluding Bath.	Rural Sanitary Mart or Sanitary Hardware Outlet Available Near The Village.	Community Bio- gas or Recycle of Waste for Productive Use.	Post Office (PO)	Sub Post Office (SPO)	Post & Telegraph Office (P&TO)	Village Pin Code	Telephones (Land Lines)	Public Call Office (PCO)	Mobile Phone Coverage	Internet Cafes/Common Service Centre (CSC)	Private Courier Facility	Bus Service (Public & Private)	Name Village	Sr. No.
47	48	49	50	51	52	53	54	55	56	57	58	59	60	2	1
No	Yes	No	No	c	a		394730	Yes	Yes	Yes	c	c	a	Kumarbandh	243
No	No	No	No	c	b		394730	Yes	Yes	Yes	c	c	Yes	Aherdi	244
No	Yes	No	No	b	c		394730	Yes	c	Yes	Yes	c	Yes	Ambapada (Chikhli Saja)	245
No	Yes	No	No	c	Yes		394730	c	b	Yes	b	c	Yes	Chikhali (Samgahan Saja)	246
No	Yes	No	No	a	b		394730	c	b	Yes	b	c	Yes	Borigaatha (Samgahan Saja)	247
No	Yes	No	No	a	b		394730	c	b	Yes	b	c	Yes	Maharaychond	248
No	Yes	No	No	c	b		394710	Yes	b	Yes	b	c	Yes	Umbarpada	249
No	Yes	No	No	c	b		394710	Yes	b	Yes	Yes	c	Yes	Taklipada (Taklipada Saja)	250
No	No	No	No	c	b		394710	Yes	b	Yes	b	c	Yes	Vihiramba	251
No	Yes	No	No	c	a		394710	Yes	c	Yes	a	c	Yes	Bilmal	252
No	No	No	No	c	b		394710	Yes	c	Yes	b	c	Yes	Kamad	253
No	No	No	No	c	c		394710	Yes	c	Yes	Yes	c	Yes	Ukhatiya	254
No	No	No	No	c	b		394710	Yes	b	Yes	b	b	Yes	Sinbandh	255
No	No	No	No	c	b		394710	Yes	c	Yes	b	c	Yes	Wakarya	256
No	No	No	No	c	a		394710	Yes	Yes	Yes	a	c	Yes	Motacharya	257
No	Yes	No	No	c	a		394710	Yes	a	Yes	Yes	c	Yes	Lahancharya	258
No	No	No	No	c	b		394710	Yes	a	Yes	Yes	c	Yes	Kahandolghodi	259
No	No	No	No	c	b		394710	Yes	b	Yes	a	c	Yes	Nirgudmal	260
No	No	No	No	c	b		394710	Yes	Yes	Yes	a	c	c	Moti Dabhas	261
No	Yes	No	No	c	b		394710	Yes	b	Yes	b	c	b	Lahandabhas	262
No	Yes	No	No	a	a		394730	a	a	Yes	a	a	Yes	Chirapada	263
No	Yes	No	No	a	b		394730	Yes	Yes	Yes	Yes	c	Yes	Baripada	264
No	Yes	No	No	a	a		394730	Yes	Yes	Yes	a	a	Yes	Bordahad	265
No	Yes	No	No	c	c		394730	Yes	Yes	Yes	b	c	Yes	Dhangdi	266
No	No	No	No	c	c		394730	b	b	Yes	a	c	Yes	Silotmal	267
No	No	No	No	b	c		394730	b	b	Yes	Yes	c	Yes	Chinchod	268
No	Yes	No	No	a	c		394730	Yes	Yes	Yes	a	c	Yes	Bhadarpada	269
No	Yes	No	No	c	Yes		394730	Yes	b	Yes	Yes	b	Yes	Daguniya	270

## Census of India 2011- Village Directory Amenities and Land use ( As in 2009 )

Communication and transport facilities (If amenities available code -Yes is given except for Village Pin Code, If not available within the village, the distance range code viz; a for < 5 Kms, b for 5-10 Kms and c for 10+ kms of nearest place where facility is available is given)

Village connected to highways, village roads, banks & credit societies (If amenities available code -Yes is given, If not available within the village, the distance range code viz; a for < 5 Kms, b for 5-10 Kms and c for 10+ kms of nearest place where facility is available is given)

Sr. No.	Name Village	Railway Stations	Auto/Modified Autos	Taxis and Vans	Tractors	Cycle-Pulled Rickshaws (Manual & Machine Driven)	Carts Driven by Animals	Sea /River Ferry Service	Connected to National Highway (NH)	Connected to State Highway (SH)	Connected to Major District Road (MDR)	Connected to Others District Road	Pucca Roads	Kutchcha Roads	Water Bounded Macadam (WBM) Roads
1	2	61	62	63	64	65	66	67	68	69	70	71	72	73	74
243	Kumarbandh	c	c	c	Yes		Yes	c	c	a	a	Yes	Yes	Yes	c
244	Aherdi	c	c	c	Yes		Yes	c	c	Yes	b	a	Yes	Yes	c
245	Ambapada (Chikhli Saja)	c	c	c	Yes		Yes	c	c	Yes	c	Yes	Yes	Yes	c
246	Chikhali (Samgahan Saja)	c	Yes	Yes	Yes		Yes	c	c	Yes	Yes	Yes	Yes	Yes	c
247	Borigaatha (Samgahan Saja)	c	c	c	c		c	c	c	Yes	b	Yes	Yes	Yes	c
248	Maharaychond	c	b	b	c		Yes	c	c	b	b	Yes	Yes	Yes	c
249	Umbarpada	c	Yes	Yes	c		Yes	c	c	Yes	Yes	Yes	Yes	Yes	c
250	Taklipada (Taklipada Saja)	c	Yes	Yes	c		Yes	c	c	Yes	Yes	Yes	Yes	Yes	c
251	Vihiramba	c	c	c	c		c	c	c	Yes	Yes	Yes	Yes	Yes	c
252	Bilmal	c	c	c	a		Yes	c	c	c	c	Yes	Yes	Yes	c
253	Kamad	c	c	c	b		Yes	c	c	c	b	Yes	Yes	Yes	c
254	Ukhatiya	c	c	c	a		Yes	c	c	a	a	Yes	c	Yes	Yes
255	Sinbandh	b	b	b	a		Yes	c	c	a	a	Yes	c	Yes	Yes
256	Wakarya	c	c	c	c		c	c	c	c	b	Yes	Yes	Yes	b
257	Motacharya	c	c	c	Yes		Yes	c	c	Yes	Yes	Yes	Yes	Yes	c
258	Lahancharya	c	c	c	Yes		Yes	c	c	Yes	Yes	Yes	Yes	Yes	c
259	Kahandolghodi	c	c	c	Yes		Yes	c	c	Yes	a	Yes	Yes	Yes	c
260	Nirgudmal	c	c	c	a		Yes	c	c	Yes	a	Yes	a	Yes	c
261	Moti Dabhas	c	c	c	b		Yes	c	c	c	a	Yes	Yes	Yes	c
262	Lahandabhas	c	c	c	b		Yes	c	c	c	b	Yes	b	Yes	c
263	Chirapada	c	c	c	b		Yes	c	c	b	Yes	Yes	Yes	Yes	c
264	Baripada	c	c	c	Yes		Yes	c	c	Yes	Yes	Yes	Yes	Yes	c
265	Bordahad	a	a	a	Yes		Yes	c	c	a	a	Yes	Yes	Yes	c
266	Dhangdi	c	c	Yes	Yes		Yes	c	c	b	b	Yes	Yes	Yes	c
267	Silotmal	c	c	c	Yes		Yes	c	b	b	Yes	Yes	Yes	Yes	c
268	Chinchod	c	c	c	Yes		Yes	c	c	c	Yes	Yes	Yes	Yes	c
269	Bhadarpada	c	c	Yes	Yes		Yes	c	c	b	b	Yes	Yes	Yes	c
270	Daguniya	c	c	c	b		Yes	c	c	b	b	Yes	Yes	Yes	Yes

## Census of India 2011- Village Directory Amenities and Land use ( As in 2009 )

Village connected to highways, village roads, banks & credit societies (If amenities available code -Yes is given, If not available within the village , the distance range code viz; a for < 5 Kms, b for 5-10 Kms and c for 10+ kms of nearest place where facility is available is given)

Availability of miscellaneous facilities (If amenities available code - Yes is given, If not available within the village, the distance range code viz; a for < 5 Kms, b for 5-10 Kms and c for 10+ kms of nearest place where facility is available is given)

75	76	77	78	79	80	81	82	83	84	85	86	87	88	2	1
Navigable Waterway (River/Canal) (NW)	Footpaths (FP)	Commercial & Co-operative Banks	ATM	Agricultural Credit Societies	Self-Help Group (SHG)	Public Distribution System (PDS) Shop	Mandis / Regular Market	Weekly Haat	Agricultural Marketing Society	Integrated Child Development Scheme (Nutritional Centres)	Anganwadi Centre (Nutritional Centres)	Others (Nutritional Centres)	ASHA (Accredited Social Health Activist)	Name Village	Sr. No.
c	Yes	c	c	c	Yes	a	c	b	c	c	c	Yes	Yes	Kumarbandh	243
c	Yes	c	c	c	Yes	a	c	c	c	c	c	Yes	Yes	Aherdi	244
c	Yes	c	c	c	Yes	a	c	c	c	c	c	Yes	c	Ambapada (Chikhli Saja)	245
c	Yes	c	c	c	Yes	a	c	a	c	c	c	Yes	Yes	Chikhali (Samgahan Saja)	246
c	Yes	c	c	c	Yes	b	c	b	b	c	c	Yes	Yes	Borigaatha (Samgahan Saja)	247
c	Yes	c	c	c	Yes	b	c	b	c	c	c	Yes	Yes	Maharaychond	248
c	Yes	c	c	c	Yes	a	c	c	c	c	c	Yes	Yes	Umbarpada	249
c	Yes	c	c	c	Yes	Yes	c	c	c	c	c	Yes	Yes	Taklipada (Taklipada Saja)	250
c	Yes	c	c	c	Yes	a	c	b	c	b	Yes	Yes	Yes	Vihiramba	251
c	Yes	c	c	c	Yes	a	c	b	c	c	Yes	Yes	c	Bilmal	252
c	Yes	c	c	c	Yes	c	c	b	c	b	Yes	Yes	c	Kamad	253
c	Yes	c	c	c	Yes	b	c	b	c	b	Yes	Yes	c	Ukhatiya	254
c	Yes	c	c	c	Yes	c	c	b	b	b	c	Yes	c	Sinbandh	255
c	Yes	c	c	c	Yes	b	c	b	c	b	Yes	Yes	b	Wakarya	256
c	Yes	b	c	c	Yes	Yes	b	b	b	a	Yes	Yes	a	Motacharya	257
c	Yes	b	c	c	Yes	a	b	a	b	c	Yes	Yes	c	Lahancharya	258
c	Yes	c	c	c	Yes	a	c	a	c	a	Yes	Yes	a	Kahandolghodi	259
c	Yes	c	c	c	b	b	a	b	c	a	Yes	Yes	b	Nirgudmal	260
c	Yes	b	c	c	Yes	b	b	b	c	a	Yes	Yes	Yes	Moti Dabhas	261
c	Yes	b	c	c	Yes	b	b	b	c	a	Yes	Yes	c	Lahandabhas	262
c	Yes	c	c	c	Yes	a	a	a	a	a	c	Yes	Yes	Chirapada	263
c	Yes	c	c	c	Yes	Yes	c	a	c	a	Yes	Yes	Yes	Baripada	264
c	Yes	c	c	c	b	b	c	b	c	b	Yes	Yes	b	Bordahad	265
c	Yes	c	c	c	Yes	Yes	b	b	c	c	Yes	Yes	Yes	Dhangdi	266
c	Yes	c	c	c	Yes	Yes	b	b	c	c	Yes	Yes	Yes	Silotmal	267
c	Yes	c	c	c	Yes	a	b	b	c	c	Yes	Yes	Yes	Chinchod	268
c	Yes	c	c	c	Yes	c	b	b	c	c	Yes	Yes	Yes	Bhadarpada	269
c	Yes	b	c	Yes	Yes	a	b	b	c	b	Yes	Yes	Yes	Daguniya	270

## Census of India 2011- Village Directory Amenities and Land use ( As in 2009 )

Availability of miscellaneous facilities (If amenities available code -  
Yes is given, If not available within the village, the distance range  
code viz; a for < 5 Kms, b for 5-10 Kms and c for 10+ kms of  
nearest place where facility is available is given)

Availability of electricity (Yes/No)

Sr. No.	Name Village	Community Centre With/ Without TV	Sports Field	Sports Club / Recreation Centre	Cinema / Video Hall	Public Library	Public Reading Room	Newspaper Supply	Assembly Polling Station	Birth & Death Registration Office	Power Supply for Domestic Use (ED)	Power Supply for Agricultural Use (EAG)	Power Supply for Commercial Use (EC)	Power Supply for All Uses (EA)
1	2	89	90	91	92	93	94	95	96	97	98	99	100	101
243	Kumarbandh	a	c	c	c	c	c	Yes	Yes	Yes	Yes	Yes	Yes	Yes
244	Aherdi	a	c	c	c	c	c	Yes	Yes	a	Yes	Yes	Yes	Yes
245	Ambapada (Chikhli Saja)	Yes	c	c	c	c	c	Yes	Yes	Yes	Yes	Yes	Yes	Yes
246	Chikhali (Samgahan Saja)	a	c	c	c	c	c	Yes	Yes	a	Yes	Yes	Yes	Yes
247	Borigaatha (Samgahan Saja)	c	c	c	c	c	c	Yes	Yes	a	Yes	Yes	Yes	Yes
248	Maharaychond	a	c	c	c	c	c	Yes	Yes	a	Yes	Yes	Yes	Yes
249	Umbarpada	c	c	c	c	c	c	Yes	Yes	a	Yes	Yes	Yes	Yes
250	Taklipada (Taklipada Saja)	c	c	c	c	c	c	Yes	Yes	a	Yes	Yes	Yes	Yes
251	Vihiramba	c	c	c	c	c	c	Yes	Yes	Yes	Yes	Yes	Yes	Yes
252	Bilmal	c	c	c	c	c	c	Yes	Yes	Yes	Yes	Yes	Yes	Yes
253	Kamad	c	c	c	c	c	c	Yes	Yes	Yes	Yes	Yes	Yes	Yes
254	Ukhatiya	c	c	c	c	c	c	Yes	Yes	c	Yes	Yes	Yes	Yes
255	Sinbandh	c	Yes	c	c	c	c	Yes	Yes	Yes	Yes	Yes	Yes	Yes
256	Wakarya	b	c	c	c	c	c	Yes	Yes	b	Yes	Yes	Yes	Yes
257	Motacharya	a	c	c	c	c	c	Yes	Yes	Yes	Yes	Yes	Yes	Yes
258	Lahancharya	Yes	c	c	c	c	c	Yes	Yes	Yes	Yes	Yes	Yes	Yes
259	Kahandolghodi	a	c	c	c	c	c	Yes	Yes	a	Yes	Yes	Yes	Yes
260	Nirgudmal	b	c	c	c	c	c	Yes	Yes	Yes	Yes	Yes	Yes	Yes
261	Moti Dabhas	b	c	c	c	c	c	Yes	Yes	Yes	Yes	Yes	Yes	Yes
262	Lahandabhas	b	c	c	c	c	c	Yes	Yes	Yes	Yes	Yes	Yes	Yes
263	Chirapada	a	c	c	c	c	c	Yes	Yes	Yes	Yes	Yes	Yes	Yes
264	Baripada	c	c	c	c	c	c	Yes	Yes	Yes	Yes	Yes	Yes	Yes
265	Bordahad	b	c	c	c	c	c	Yes	Yes	Yes	Yes	Yes	Yes	Yes
266	Dhangdi	c	c	c	c	c	c	Yes	Yes	Yes	Yes	Yes	Yes	Yes
267	Silotmal	c	c	c	c	c	c	Yes	Yes	Yes	Yes	Yes	Yes	Yes
268	Chinchod	c	c	c	c	c	c	Yes	Yes	Yes	Yes	Yes	Yes	Yes
269	Bhadarpada	c	c	c	c	c	c	Yes	Yes	Yes	Yes	Yes	Yes	Yes
270	Daguniya	Yes	Yes	c	c	c	c	Yes	Yes	Yes	Yes	Yes	Yes	Yes



## Census of India 2011- Village Directory Amenities and Land use ( As in 2009 )

Land Use									
Nearest Town	Area under different types of land use ( in hectares rounded up to one decimal place)								
Name	Distance Range Code i.e. a for < 5 Kms, b for 5-10 Kms & c for 10+ kms.	Forests	Area Under Non-Agricultural Uses	Barren and Un-Cultivable Land	Permanent Pastures and Other Grazing Lands	Land Under Miscellaneous Tree Crops etc.	Culturable Waste Land	Name Village	Sr. No.
102	103	104	105	106	107	108	109	2	1
AHWA	c	21.1	2	58	0	0	2.5	Kumarbandh	243
AHWA	c	348.6	15.7	6.6	0	0	0	Aherdi	244
AHWA	c	9.5	0	12.4	0	0	0.2	Ambapada (Chikhli Saja)	245
AHWA	c	35.8	0	0	0	0	0	Chikhali (Samgahan Saja)	246
VYARA	c	15.9	0	0	0	0	0	Borigaotha (Samgahan Saja)	247
AHWA	c	176.5	0	0	0	0	0	Maharaychond	248
AHWA	c	21.1	29.9	0.1	0	0	50.3	Umbarpada	249
AHWA	c	26.9	23.8	0.5	0	0	13.7	Taklipada (Taklipada Saja)	250
AHWA	c	0	14.9	11.6	0	0	6.5	Vihiramba	251
AHWA	c	1100.2	47.6	66.1	0	0	24.9	Bilmal	252
AHWA	c	327.7	8.4	59.2	0	0	1.7	Kamad	253
AHWA	c	677.1	0	0	0	1.1	1.6	Ukhatiya	254
AHWA	c	327.3	0.2	0	0	5	1.3	Sinbandh	255
AHWA	c	0	5.1	96.4	0	0	2.4	Wakarya	256
AHWA	c	90.5	6.8	10.4	0	0	0	Motacharya	257
AHWA	c	146.6	13.7	25.3	0	0	1	Lahancharya	258
AHWA	c	0	0.1	47	0	0	0	Kahandolghodi	259
AHWA	c	16.6	6.5	17.9	0	0	8.1	Nirgudmal	260
AHWA	c	0	5.4	38.6	0	0	5.7	Moti Dabhas	261
AHWA	c	0	5.5	33	0	0	5.7	Lahandabhas	262
AHWA	c	1226.7	0	0	0	0	0	Chirapada	263
AHWA	c	487	0	0	0	0	0	Baripada	264
AHWA	c	134.5	0	13	0	0	25.7	Bordahad	265
AHWA	c	181.4	0	5.6	0	0.9	5.6	Dhangdi	266
BANSADA	c	176.1	0	0	0	0	0	Silotmal	267
AHWA	c	37	0	102	0	0	0	Chinchod	268
AHWA	c	61	0	0	2.1	7.9	0	Bhadarpada	269
AHWA	c	527.5	0.2	29.4	0	0	21.3	Daguniya	270

### Census of India 2011- Village Directory Amenities and Land use ( As in 2009 )

Land Use														
Sr. No.	Name Village	Area under different types of land use (in hectares rounded up to one decimal place)					Area irrigated by source (in hectare).					Name of three most important commodities manufactured		
		Fallow Lands Other Than Current Fallows	Current Fallows	Net Area Sown	Total Irrigated Land Area	Total Un-irrigated Land Area	Canals (C)	Wells/Tube-Wells (W/TW)	Tanks/Lakes (T/L)	Water Falls (WF)	Others (O)	First	Second	Third
1	2	110	111	112	113	114	115	116	117	118	119	120	121	122
243	Kumarbandh	0	0	48.2	0	48.2	0	0	0	0	0			
244	Aherdi	0	0	70.4	0	70.4	0	0	0	0	0			
245	Ambapada (Chikhli Saja)	0	0	88.2	0	88.2	0	0	0	0	0			
246	Chikhali (Samgahan Saja)	0	0	330.5	0	330.5	0	0	0	0	0			
247	Borigaotha (Samgahan Saja)	0	0	79	0	79	0	0	0	0	0			
248	Maharaychond	0	0	134.7	0	134.7	0	0	0	0	0			
249	Umbarpada	0	1.3	81.7	0	81.7	0	0	0	0	0			
250	Taklipada (Taklipada Saja)	0	8.1	73.5	0	73.5	0	0	0	0	0			
251	Vihiramba	0	3.1	117.8	0	117.8	0	0	0	0	0			
252	Bilmal	0	0	181.6	0	181.6	0	0	0	0	0			
253	Kamad	0	0	117.8	0	117.8	0	0	0	0	0			
254	Ukhatiya	19.8	0	118.1	6	112.1	0	0	0	0	6			
255	Sinbandh	38.7	0	49.5	49.5	0	20	26.5	0	0	2.9			
256	Wakarya	0	0	95.7	0	95.7	0	0	0	0	0			
257	Motacharya	6.2	0	221.2	0	221.2	0	0	0	0	0			
258	Lahancharya	0	0	207	0	207	0	0	0	0	0			
259	Kahandolghodi	9.6	0	138.9	0	138.9	0	0	0	0	0			
260	Nirgudmal	0	0	105	0	105	0	0	0	0	0			
261	Moti Dabhas	0	0	131.4	0	131.4	0	0	0	0	0			
262	Lahandabhas	0	0	196.5	0	196.5	0	0	0	0	0			
263	Chirapada	0	0	303.1	0	303.1	0	0	0	0	0			
264	Baripada	0	0	8.4	0	8.4	0	0	0	0	0			
265	Bordahad	0	0	64.1	0	64.1	0	0	0	0	0			
266	Dhangdi	0	5.6	254.6	6.9	247.7	0	6.9	0	0	0			
267	Silotmal	0	4.7	270	0	270	0	0	0	0	0			
268	Chinchod	0	0	60.4	0	60.4	0	0	0	0	0			
269	Bhadarpada	0	0	263.1	0	263.1	0	0	0	0	0			
270	Daguniya	0	0	293	0	293	0	0	0	0	0			



## Census of India 2011- Village Directory Amenities and Land use ( As in 2009 )

Number of educational amenities available. (If not available within the village, the distance range code viz; a for < 5 Kms, b for 5-10 Kms and c for 10+ kms of nearest place where facility is available is given).

Sr. No.	Name Village	Location Code No.	Total Area of The Village (In Hectares Rounded Up to One Decimal Place)	Total Population (2011 Census)	Number of Households (2011 Census)	Pre-Primary School (PP)	Primary School (P)	Middle School (M)	Secondary School (S)	Senior Secondary School (SS)	Degree College of Arts Science & Commerce (ASC)	Engineering College (EC)	Medical College (MC)	Management Institute (MI)
1	2	3	4	5	6	7	8	9	10	11	12	13	14	15
<b>CD Block:-The Dangas (0200)</b>														
271	Barda (Manmodisaja)	522804	663.2	1052	216	c	1		c	c	c	c	c	c
272	Supdahad	522805	246.6	665	145	c	1		c	c	c	c	c	c
273	Gundvahal	522806	369.7	869	189	c	1		c	c	c	c	c	c
274	Darapada	522807	222.5	527	101	c	1		c	c	c	c	c	c
275	Bhapkhal	522808	441.9	739	162	c	1		c	c	c	c	c	c
276	Bhurapani	522809	539	535	102	c	1		a	c	c	c	c	c
277	Dhumkhal	522810	334.1	671	105	c	1		a	c	c	c	c	c
278	Jakhana	522811	1103.2	1351	217	c	2		c	c	c	c	c	c
279	Chinchpada (Galkundsaja)	522812	257.2	609	92	c	1		l	c	c	c	c	c
280	Galkund	522813	206.2	847	163	c	3		c	c	c	c	c	c
281	Pipalpada (Galkundsaja)	522814	539.5	561	120	c	1		c	c	c	c	c	c
282	Mohpada (Galkundsaja)	522815	125.1	409	72	c	1		c	c	c	c	c	c
283	Vanar	522816	409.7	431	69	c	1		c	c	c	c	c	c
284	Ambalia	522817	175.3	169	29	c	1		c	c	c	c	c	c
285	Umarya	522818	45.2	96	21	c	1		c	c	c	c	c	c
286	Wanki	522819	549.9	250	43	c	1		c	c	c	c	c	c
287	Payarpada	522820	378	438	93	c	1		b	c	c	c	c	c
288	Jamdar	522821	512.6	393	69	c	1		c	c	c	c	c	c
289	Samgahan	522822	430.3	2275	388	c	3		l	b	c	c	c	c
290	Ranpada	522823	346.2	500	93	c	1		a	c	c	c	c	c
291	Murambi	522824	890.6	903	162	c	1		c	c	c	c	c	c
292	Nadakchond	522825	366.7	1049	185	c	1		c	c	c	c	c	c
293	Ghodwahal	522826	172.3	411	85	c	1		c	c	c	c	c	c
294	Nimbarpada	522827	342.4	509	104	c	1		c	c	c	c	c	c
295	Bondarmal	522828	290.6	357	61	c	1		c	c	c	c	c	c
296	Manmodi	522829	329.9	597	105	c	4		c	c	c	c	c	c
297	Kanchanpada	522830	335.9	433	87	c	1		c	c	c	c	c	c
298	Mota Malunga	522831	204.9	821	157	c	2		c	c	c	c	c	c

## Census of India 2011- Village Directory Amenities and Land use ( As in 2009 )

Number of educational amenities available. (If not available within the village, the distance range code viz; a for < 5 Kms, b for 5-10 Kms and c for 10+ kms of nearest place where facility is available is given).															Number of Medical Amenities available. (If not available within the village, the distance range code viz; a for < 5 Kms, b for 5-10 Kms and c for 10+ kms of nearest place where facility is available is given).		
Polytechnic (Pt)	Vocational Training School /ITI	Non-Formal Training Centre (NFTC)	Special School for Disabled (SSD)	Others (Specify)	Community Health Centre (CHC)	Primary Health Centre (PHC)	Primary Health Sub Centre (PHS)	Maternity and Child Welfare Centre (MCW)	T.B. Clinic (TBC)	Hospital-Allopathic (HA)	Hospital-Alternative Medicine (HO)	Dispensary (D)	Veterinary Hospital (VH)	Mobile Health Clinic (MHC)	Family Welfare Centre (FWC)	Name Village	Sr. No.
16	17	18	19	20	21	22	23	24	25	26	27	28	29	30	31	2	1
c	c	c	c		c	c	c	c	c	c	c	c	c	c	c	Barda (Manmodisaja)	271
c	c	c	c		c	c	a	c	c	c	c	c	c	c	c	Supdahad	272
c	c	c	c		c	c	b	c	c	c	c	c	c	a	c	Gundvahal	273
c	c	c	c		c	c	b	c	c	c	c	c	c	c	c	Darapada	274
c	c	c	c		c	c	c	c	c	c	c	a	c	c	c	Bhaphkhal	275
c	c	c	c		c	c	c	c	c	c	c	a	c	a	c	Bhurapani	276
c	c	c	c		c	b	b	a	c	c	c	c	c	c	c	Dhumkhal	277
c	c	c	c		c	a	a	c	c	c	c	c	c	c	c	Jakhana	278
c	c	c	c		c	b	b	c	c	c	c	b	c	c	c	Chinchpada (Galkundsaja)	279
c	c	c	c		c	b	l	b	c	c	c	c	c	c	c	Galkund	280
c	c	c	c		c	c	c	c	c	c	c	c	c	c	c	Pipalpada (Galkundsaja)	281
c	c	c	c		c	c	c	b	c	c	c	b	c	c	c	Mohpada (Galkundsaja)	282
c	c	c	c		c	c	c	c	c	c	c	c	c	c	c	Vanar	283
c	c	c	c		c	c	c	c	c	c	c	c	c	c	c	Ambalia	284
c	c	c	c		c	c	c	c	c	c	c	c	c	c	c	Umarya	285
c	c	c	c		c	c	c	c	c	c	c	c	c	c	c	Wanki	286
c	c	c	c		c	b	b	c	c	c	c	b	c	c	c	Payarpada	287
c	c	c	c		c	c	c	c	c	c	c	c	c	c	c	Jamdar	288
c	c	c	c		c	l	c	c	c	c	c	l	l	c	c	Samgahan	289
c	c	c	c		c	c	a	c	c	c	c	a	c	c	c	Ranpada	290
c	c	c	c		c	b	b	c	c	c	c	b	c	c	c	Murambi	291
c	c	c	c		c	c	l	c	c	c	c	c	c	c	c	Nadakchond	292
c	c	c	c		c	c	a	c	c	c	c	c	c	c	c	Ghodwahal	293
c	c	c	c		c	c	a	c	c	c	c	c	c	c	c	Nimbarpada	294
c	c	c	c		c	c	a	c	c	c	c	c	c	c	c	Bondarmal	295
c	c	c	c		c	c	l	c	c	c	c	l	c	c	c	Manmodi	296
c	c	c	c		c	c	c	c	c	c	c	c	c	c	c	Kanchanpada	297
c	c	c	c		c	c	a	c	c	c	c	c	c	c	c	Mota Malunga	298

**Census of India 2011- Village Directory**  
**Amenities and Land use ( As in 2009 )**

Sr. No.	Name Village	Number of Non-Government Medical Amenities available.							Availability of drinking water - Yes / No							
		Charitable Non Govt. Hospital/Nursing Home.	Medical Practitioner With MBBS Degree	Medical Practitioner With Other Degree	Medical Practitioner With No Degree	Traditional Practitioner and Faith Healer	Medicine Shop	Others	Tap Water (Treated/Untreated)	Well Water (Covered / Uncovered well)	Hand Pump	Tube wells / Bore well	Spring	River / Canal	Tank / Pond / Lake	Others
1	2	32	33	34	35	36	37	38	39	40	41	42	43	44	45	46
271	Barda (Manmodisaja)	0	0	0	0	0	0	0	Yes	Yes	Yes	No	No	No	No	No
272	Supdahad	0	0	0	0	0	0	0	Yes	Yes	Yes	No	No	Yes	No	No
273	Gundvahal	0	0	0	0	0	0	0	Yes	Yes	Yes	Yes	Yes	Yes	No	No
274	Darapada	0	0	0	0	0	0	0	Yes	Yes	Yes	Yes	Yes	Yes	No	No
275	Bhapkhal	0	0	0	0	1	0	0	Yes	Yes	Yes	No	No	Yes	No	No
276	Bhurapani	0	0	0	0	0	0	0	Yes	Yes	Yes	No	No	No	No	No
277	Dhumkhal	0	0	0	0	0	0	0	Yes	Yes	Yes	No	No	Yes	No	No
278	Jakhana	0	0	0	0	0	0	0	Yes	Yes	Yes	No	No	Yes	No	No
279	Chinchpada (Galkundsaja)	0	0	0	0	0	0	0	No	Yes	Yes	No	No	Yes	Yes	No
280	Galkund	0	0	0	0	0	0	0	Yes	Yes	Yes	No	No	Yes	Yes	No
281	Pipalpada (Galkundsaja)	0	0	0	0	0	0	0	Yes	Yes	Yes	No	No	Yes	No	No
282	Mohpada (Galkundsaja)	0	0	0	0	0	0	0	Yes	Yes	Yes	No	No	Yes	No	No
283	Vanar	0	0	0	0	0	0	0	Yes	Yes	Yes	No	No	Yes	No	No
284	Ambalia	0	0	0	0	0	0	0	Yes	Yes	Yes	No	No	Yes	No	No
285	Umarya	0	0	0	0	0	0	0	Yes	Yes	Yes	No	No	No	No	No
286	Wanki	0	0	0	0	0	0	0	Yes	Yes	Yes	No	No	Yes	No	No
287	Payarpada	0	0	0	0	0	0	0	Yes	Yes	Yes	No	No	Yes	No	No
288	Jamdar	0	0	0	0	0	0	0	Yes	Yes	Yes	No	No	Yes	No	No
289	Samgahan	0	0	0	0	0	0	0	Yes	Yes	Yes	No	No	No	No	No
290	Ranpada	0	0	0	0	0	0	0	Yes	Yes	Yes	No	No	Yes	No	No
291	Murambi	0	0	0	0	0	0	0	Yes	Yes	Yes	Yes	Yes	Yes	No	No
292	Nadakchond	0	0	0	0	0	0	0	Yes	Yes	Yes	No	No	No	No	No
293	Ghodwahal	0	0	0	0	0	0	0	Yes	Yes	Yes	No	No	No	No	No
294	Nimbarpada	0	0	0	0	0	0	0	Yes	Yes	Yes	No	No	No	No	No
295	Bondarmal	0	0	0	0	0	0	0	Yes	Yes	Yes	No	No	Yes	No	No
296	Manmodi	0	0	0	0	0	0	0	Yes	Yes	Yes	No	No	Yes	No	No
297	Kanchanpada	0	0	0	0	0	0	0	Yes	Yes	Yes	No	No	Yes	No	No
298	Mota Malunga	0	0	0	0	0	0	0	Yes	Yes	Yes	No	No	Yes	No	No

## Census of India 2011- Village Directory Amenities and Land use ( As in 2009 )

Availability of toilet & others  
Yes / No

Communication and transport facilities (If amenities available code -Yes is given except for Village Pin Code, If not available within the village, the distance range code viz; a for < 5 Kms, b for 5-10 Kms and c for 10+ kms of nearest place where facility is available is given)

47	48	49	50	51	52	53	54	55	56	57	58	59	60	2	1
Community Toilet Including Bath.	Community Toilet Excluding Bath.	Rural Sanitary Mart or Sanitary Hardware Outlet Available Near The Village.	Community Bio- gas or Recycle of Waste for Productive Use.	Post Office (PO)	Sub Post Office (SPO)	Post & Telegraph Office (P&TO)	Village Pin Code	Telephones (Land Lines)	Public Call Office (PCO)	Mobile Phone Coverage	Internet Cafes/Common Service Centre (CSC)	Private Courier Facility	Bus Service (Public & Private)	Name Village	Sr. No.
No	Yes	No	No	c	c		394730	Yes	c	Yes	b	b	Yes	Barda	271
No	Yes	No	No	c	c		394730	Yes	Yes	Yes	a	c	Yes	(Manmodisaja) Supdahad	272
No	Yes	No	No	c	c		394730	Yes	c	Yes	c	c	b	Gundwahal	273
No	Yes	No	No	c	c		394710	Yes	c	Yes	b	c	Yes	Darapada	274
No	Yes	No	No	c	a		394730	c	c	Yes	Yes	c	Yes	Bhaphkhal	275
No	Yes	No	No	c	c		394730	a	a	Yes	c	c	a	Bhurapani	276
No	Yes	No	No	a	c		394710	Yes	a	Yes	c	c	Yes	Dhumkhal	277
No	Yes	No	No	c	Yes		394710	Yes	a	Yes	Yes	c	Yes	Jakhana	278
No	No	No	No	c	a		394710	Yes	a	Yes	c	c	Yes	Chinchpada (Galkundsaja)	279
No	Yes	No	No	c	Yes		394710	Yes	Yes	Yes	Yes	c	Yes	Galkund	280
No	No	No	No	c	b		394710	Yes	c	Yes	c	c	Yes	Pipalpada (Galkundsaja)	281
No	No	No	No	c	b		394710	Yes	b	Yes	c	c	Yes	Mohpada (Galkundsaja)	282
No	No	No	No	c	b		394710	Yes	c	Yes	c	b	c	Vanar	283
No	No	No	No	c	b		394710	Yes	c	Yes	c	c	Yes	Ambalia	284
No	No	No	No	c	b		394710	Yes	c	Yes	c	a	Yes	Umarya	285
No	No	No	No	c	c		394710	Yes	c	Yes	c	c	Yes	Wanki	286
No	No	No	No	c	b		394710	Yes	c	Yes	c	c	Yes	Payarpada	287
No	Yes	No	No	c	b		394710	Yes	c	Yes	c	c	a	Jamdar	288
No	Yes	No	No	c	Yes		394710	Yes	Yes	Yes	Yes	c	Yes	Samgahan	289
No	Yes	No	No	c	c		394730	b	c	Yes	Yes	c	c	Ranpada	290
No	Yes	No	No	c	c		394730	Yes	b	Yes	Yes	b	Yes	Murambi	291
No	Yes	No	No	c	Yes		394710	Yes	c	Yes	Yes	c	Yes	Nadakchond	292
No	Yes	No	No	c	c		394730	Yes	c	Yes	c	c	c	Ghodwahal	293
No	Yes	No	No	c	c		394710	c	c	Yes	c	c	Yes	Nimbarpada	294
No	Yes	No	No	c	a		394710	c	c	Yes	Yes	c	Yes	Bondarmal	295
No	Yes	No	No	c	Yes		394730	c	c	Yes	Yes	c	Yes	Manmodi	296
No	Yes	No	No	c	c		394710	c	c	Yes	Yes	c	Yes	Kanchanpada	297
No	Yes	No	No	c	a		394710	c	c	Yes	a	c	Yes	Mota Malunga	298

## Census of India 2011- Village Directory Amenities and Land use ( As in 2009 )

Communication and transport facilities (If amenities available code -Yes is given except for Village Pin Code, If not available within the village, the distance range code viz; a for < 5 Kms, b for 5-10 Kms and c for 10+ kms of nearest place where facility is available is given)

Village connected to highways, village roads, banks & credit societies (If amenities available code -Yes is given, If not available within the village, the distance range code viz; a for < 5 Kms, b for 5-10 Kms and c for 10+ kms of nearest place where facility is available is given)

Sr. No.	Name Village	Railway Stations	Auto/Modified Autos	Taxis and Vans	Tractors	Cycle-Pulled Rickshaws (Manual & Machine Driven)	Carts Driven by Animals	Sea/River Ferry Service	Connected to National Highway (NH)	Connected to State Highway (SH)	Connected to Major District Road (MDR)	Connected to Others District Road	Pucca Roads	Kutchcha Roads	Water Bounded Macadam (WBM) Roads
1	2	61	62	63	64	65	66	67	68	69	70	71	72	73	74
271	Barda (Manmodisaja)	c	c	c	c		Yes	c	c	c	c	Yes	Yes	Yes	c
272	Supdahad	c	c	c	c		Yes	c	c	c	c	Yes	Yes	Yes	Yes
273	Gundvahal	c	c	c	c		Yes	c	c	c	c	Yes	Yes	Yes	c
274	Darapada	c	c	c	c		Yes	c	c	c	c	Yes	Yes	Yes	c
275	Bhaphkhal	c	c	a	Yes		Yes	c	c	Yes	c	Yes	Yes	Yes	c
276	Bhurapani	c	c	a	Yes		Yes	c	c	a	a	Yes	Yes	Yes	c
277	Dhumkhal	c	c	c	Yes		Yes	c	c	Yes	Yes	Yes	Yes	Yes	Yes
278	Jakhana	c	c	c	Yes		Yes	c	c	Yes	Yes	Yes	Yes	Yes	Yes
279	Chinchpada (Galkundsaja)	c	c	c	Yes		Yes	c	c	Yes	Yes	Yes	Yes	Yes	c
280	Galkund	c	c	c	Yes		Yes	c	c	Yes	Yes	Yes	Yes	Yes	Yes
281	Pipalpada (Galkundsaja)	c	c	c	Yes		Yes	c	c	a	a	Yes	Yes	Yes	Yes
282	Mohpada (Galkundsaja)	b	b	b	a		Yes	c	c	a	a	Yes	Yes	Yes	Yes
283	Vanar	c	c	c	Yes		Yes	c	c	b	b	Yes	c	Yes	Yes
284	Ambalia	c	c	c	Yes		Yes	c	c	b	b	Yes	c	Yes	Yes
285	Umarya	c	c	c	Yes		Yes	c	c	a	a	Yes	Yes	Yes	c
286	Wanki	c	c	c	Yes		Yes	c	c	a	a	Yes	Yes	Yes	Yes
287	Payarpada	c	c	c	Yes		Yes	c	c	a	a	Yes	Yes	Yes	Yes
288	Jamdar	c	c	c	a		Yes	c	c	a	a	Yes	Yes	Yes	Yes
289	Samgahan	c	c	Yes	Yes		Yes	c	c	Yes	Yes	Yes	Yes	Yes	c
290	Ranpada	c	c	a	c		Yes	c	c	a	a	Yes	Yes	Yes	c
291	Murambi	c	c	c	b		Yes	c	c	Yes	b	Yes	Yes	Yes	Yes
292	Nadakchond	c	c	c	c		Yes	c	c	Yes	c	Yes	Yes	Yes	Yes
293	Ghodwahal	c	c	c	c		Yes	c	c	c	c	Yes	Yes	Yes	Yes
294	Nimbarpada	c	c	c	a		Yes	c	c	c	c	Yes	Yes	Yes	c
295	Bondarmal	c	c	c	a		Yes	c	c	c	c	Yes	Yes	Yes	c
296	Manmodi	c	c	c	Yes		Yes	c	c	Yes	c	c	Yes	Yes	c
297	Kanchanpada	c	c	c	c		Yes	c	c	Yes	c	Yes	Yes	Yes	c
298	Mota Malunga	c	c	c	a		Yes	c	c	Yes	Yes	Yes	Yes	Yes	c



## Census of India 2011- Village Directory Amenities and Land use ( As in 2009 )

Village connected to highways, village roads, banks & credit societies (If amenities available code -Yes is given, If not available within the village , the distance range code viz; a for < 5 Kms, b for 5-10 Kms and c for 10+ kms of nearest place where facility is available is given)

Availability of miscellaneous facilities (If amenities available code - Yes is given, If not available within the village, the distance range code viz; a for < 5 Kms, b for 5-10 Kms and c for 10+ kms of nearest place where facility is available is given)

Navigable Waterway (River/Canal) (NW)	Footpaths (FP)	Commercial & Co-operative Banks	ATM	Agricultural Credit Societies	Self-Help Group (SHG)	Public Distribution System (PDS) Shop	Mandis / Regular Market	Weekly Haat	Agricultural Marketing Society	Integrated Child Development Scheme (Nutritional Centres)	Anganwadi Centre (Nutritional Centres)	Others (Nutritional Centres)	ASHA (Accredited Social Health Activist)	Name Village	Sr. No.
75	76	77	78	79	80	81	82	83	84	85	86	87	88	2	1
c	Yes	c	c	c	Yes	b	c	c	c	c	Yes	Yes	Yes	Barda	271
c	Yes	c	c	Yes	Yes	a	c	c	c	c	Yes	Yes	Yes	(Manmodisaja) Supdahad	272
c	Yes	c	c	c	Yes	c	c	c	c	c	Yes	Yes	Yes	Gundvahal	273
c	Yes	c	c	c	Yes	Yes	c	c	c	c	Yes	Yes	Yes	Darapada	274
c	Yes	c	c	c	Yes	c	c	a	c	a	Yes	Yes	Yes	Bhapkhal	275
c	Yes	c	c	c	Yes	a	c	a	c	c	Yes	Yes	Yes	Bhurapani	276
c	Yes	c	c	Yes	Yes	c	c	b	c	c	Yes	Yes	c	Dhumkhal	277
c	Yes	c	c	c	Yes	Yes	c	a	c	c	Yes	Yes	Yes	Jakhana	278
c	Yes	b	c	c	Yes	a	b	a	b	b	Yes	Yes	Yes	Chinchpada (Galkundsaja)	279
c	Yes	c	c	c	Yes	Yes	c	Yes	c	c	Yes	Yes	Yes	Galkund	280
c	Yes	c	c	c	Yes	a	c	b	c	c	c	Yes	c	Pipalpada (Galkundsaja)	281
c	Yes	c	c	c	Yes	Yes	c	b	c	b	Yes	Yes	Yes	Mohpada (Galkundsaja)	282
c	Yes	c	c	c	Yes	b	c	b	c	c	Yes	Yes	c	Vanar	283
c	Yes	c	c	c	Yes	b	c	b	c	b	c	Yes	c	Ambalia	284
c	Yes	c	c	c	Yes	a	c	a	c	a	c	Yes	Yes	Umarya	285
c	Yes	c	c	c	Yes	a	c	a	c	a	Yes	Yes	c	Wanki	286
c	Yes	c	c	c	Yes	a	c	c	c	c	Yes	Yes	c	Payarpada	287
c	Yes	c	c	c	Yes	a	c	a	c	c	Yes	Yes	Yes	Jamdar	288
c	Yes	Yes	c	c	Yes	Yes	c	Yes	c	c	Yes	Yes	Yes	Samgahan	289
c	Yes	c	c	c	Yes	a	c	a	c	c	Yes	Yes	Yes	Ranpada	290
c	Yes	c	c	b	Yes	b	b	b	c	b	Yes	Yes	Yes	Murambi	291
c	Yes	c	c	c	Yes	Yes	b	c	c	b	Yes	Yes	Yes	Nadakchond	292
c	Yes	c	c	c	Yes	a	c	c	c	c	Yes	Yes	Yes	Ghodwahal	293
c	Yes	c	c	c	Yes	c	b	c	c	c	Yes	Yes	Yes	Nimbarpada	294
c	Yes	c	c	c	Yes	c	b	c	c	c	Yes	Yes	Yes	Bondarmal	295
c	Yes	c	c	c	Yes	Yes	b	c	c	c	Yes	Yes	Yes	Manmodi	296
c	Yes	c	c	c	Yes	c	b	c	c	c	Yes	Yes	Yes	Kanchanpada	297
c	Yes	c	c	c	Yes	Yes	b	c	c	c	Yes	Yes	c	Mota Malunga	298

## Census of India 2011- Village Directory Amenities and Land use ( As in 2009 )

Availability of miscellaneous facilities (If amenities available code -  
Yes is given, If not available within the village, the distance range  
code viz; a for < 5 Kms, b for 5-10 Kms and c for 10+ kms of  
nearest place where facility is available is given)

Availability of electricity (Yes/No)

Sr. No.	Name Village	Community Centre With/ TV	Sports Field	Sports Club / Recreation Centre	Cinema / Video Hall	Public Library	Public Reading Room	Newspaper Supply	Assembly Polling Station	Birth & Death Registration Office	Power Supply for Domestic Use (ED)	Power Supply for Agricultural Use (EAG)	Power Supply for Commercial Use (EC)	Power Supply for All Uses (EA)
1	2	89	90	91	92	93	94	95	96	97	98	99	100	101
271	Barda (Manmodisaja)	c	c	c	c	c	c	Yes	Yes	Yes	Yes	Yes	Yes	Yes
272	Supdahad	c	Yes	c	c	c	c	Yes	Yes	Yes	Yes	Yes	Yes	Yes
273	Gundvahal	c	Yes	c	c	c	c	Yes	Yes	Yes	Yes	Yes	Yes	Yes
274	Darapada	c	Yes	c	c	c	c	Yes	Yes	Yes	Yes	Yes	Yes	Yes
275	Bhapkhal	a	c	c	c	c	c	Yes	Yes	Yes	Yes	Yes	Yes	Yes
276	Bhurapani	a	c	c	c	c	c	Yes	Yes	Yes	Yes	Yes	Yes	Yes
277	Dhumkhal	Yes	c	c	c	c	c	Yes	Yes	Yes	Yes	Yes	Yes	Yes
278	Jakhana	Yes	c	c	c	c	c	Yes	Yes	Yes	Yes	Yes	Yes	Yes
279	Chinchpada (Galkundsaja)	Yes	c	c	c	c	c	Yes	Yes	Yes	Yes	Yes	Yes	Yes
280	Galkund	c	c	c	c	c	c	Yes	Yes	Yes	Yes	Yes	Yes	Yes
281	Pipalpada (Galkundsaja)	c	c	c	c	c	c	Yes	Yes	Yes	Yes	Yes	Yes	Yes
282	Mohpada (Galkundsaja)	a	c	c	c	c	c	Yes	Yes	Yes	Yes	Yes	Yes	Yes
283	Vanar	c	c	c	c	c	c	Yes	Yes	c	Yes	Yes	Yes	Yes
284	Ambalia	c	c	c	c	c	c	Yes	Yes	c	Yes	Yes	Yes	Yes
285	Umarya	a	c	c	c	c	c	Yes	Yes	c	Yes	Yes	Yes	Yes
286	Wanki	c	c	c	c	c	c	Yes	Yes	c	Yes	Yes	Yes	Yes
287	Payarpada	b	c	c	c	c	c	Yes	Yes	Yes	Yes	Yes	Yes	Yes
288	Jamdar	a	c	c	c	c	c	Yes	Yes	Yes	Yes	Yes	Yes	Yes
289	Samgahan	Yes	c	c	c	c	c	Yes	Yes	Yes	Yes	Yes	Yes	Yes
290	Ranpada	a	c	c	c	c	c	Yes	Yes	Yes	Yes	Yes	Yes	Yes
291	Murambi	c	c	c	c	c	c	Yes	Yes	Yes	Yes	Yes	Yes	Yes
292	Nadakchond	c	c	c	c	c	c	Yes	Yes	Yes	Yes	Yes	Yes	Yes
293	Ghodwahal	a	c	c	c	c	c	Yes	Yes	Yes	Yes	Yes	Yes	Yes
294	Nimbarpada	c	c	c	c	c	c	Yes	Yes	Yes	Yes	Yes	Yes	Yes
295	Bondarmal	c	c	c	c	c	c	Yes	Yes	Yes	Yes	Yes	Yes	Yes
296	Manmodi	c	c	c	c	c	c	Yes	Yes	Yes	Yes	Yes	Yes	Yes
297	Kanchanpada	c	c	c	c	c	c	Yes	Yes	Yes	Yes	Yes	Yes	Yes
298	Mota Malunga	c	c	b	c	c	c	Yes	Yes	Yes	Yes	Yes	Yes	Yes

## Census of India 2011- Village Directory Amenities and Land use ( As in 2009 )

Land Use									
Nearest Town	Area under different types of land use ( in hectares rounded up to one decimal place)								
Name	Distance Range Code i.e. a for < 5 Kms, b for 5-10 Kms & c for 10+ kms.	Forests	Area Under Non-Agricultural Uses	Barren and Un-Cultivable Land	Permanent Pastures and Other Grazing Lands	Land Under Miscellaneous Tree Crops etc.	Culturable Waste Land	Name Village	Sr. No.
102	103	104	105	106	107	108	109	2	1
AHWA	c	346.6	32.6	0	0	0	25.2	Barda (Manmodisaja)	271
AHWA	c	30	0	36.3	0	0	0	Supdahad	272
AHWA	c	15	0.1	60.1	0	0	1.5	Gundvahal	273
AHWA	c	54.4	1.1	6.7	0	0	0	Darapada	274
AHWA	c	200.6	0	21.6	5.4	0	0	Bhapkhal	275
AHWA	c	352.1	11	0.8	0	0	0	Bhurapani	276
AHWA	c	28.2	0.3	0	0.7	10.1	61.1	Dhumkhal	277
AHWA	c	610	1	0	0.2	29.4	15	Jakhana	278
AHWA	c	106.1	6.8	12.8	0	0	0.6	Chinchpada (Galkundsaja)	279
AHWA	c	0	3.1	0	0	18.1	0	Galkund	280
AHWA	c	223	0.7	0	0	16.5	10.9	Pipalpada (Galkundsaja)	281
AHWA	c	0	0.1	0	0	6.3	2.9	Mohpada (Galkundsaja)	282
AHWA	c	0	0	0	0	2.6	19.6	Vanar	283
AHWA	c	68.6	0.3	0	0	7.6	0	Ambalia	284
AHWA	c	0	0	0	0.3	5.9	4.2	Umarya	285
AHWA	c	382.1	0.1	0	0	18.7	5.4	Wanki	286
AHWA	c	105.5	0	0	0.1	10	0.6	Payarpada	287
AHWA	c	347.8	0.2	0	0.8	7.8	0.4	Jamdar	288
AHWA	c	40.2	0	25	5.1	0	4.3	Samgahan	289
AHWA	c	103.7	0	0.1	0.6	39.8	20.4	Ranpada	290
AHWA	c	567.3	1	20.8	0	0	4.2	Murambi	291
AHWA	c	33.9	0.3	67.4	0	0	39.4	Nadakchond	292
AHWA	c	6.9	0.1	24.4	0	0	5.7	Ghodwahal	293
AHWA	c	121.2	2.2	9.6	0	0	0	Nimbarpada	294
AHWA	c	158.4	0	0	0	0	0	Bondarmal	295
AHWA	c	115.9	0	0	0	14.1	0	Manmodi	296
AHWA	c	75.4	0.8	18.1	0	0	0	Kanchanpada	297
AHWA	c	21.2	1.6	13	0	0	0	Mota Malunga	298

**Census of India 2011- Village Directory**  
**Amenities and Land use ( As in 2009 )**

Sr. No.	Name Village	Land Use											Name of three most important commodities manufactured		
		Area under different types of land use (in hectares rounded up to one decimal place)					Area irrigated by source (in hectare).								
		Fallow Lands Other Than Current Fallows	Current Fallows	Net Area Sown	Total Irrigated Land Area	Total Un-irrigated Land Area	Canals (C)	Wells/Tube-Wells (W/TW)	Tanks/Lakes (T/L)	Water Falls (WF)	Others (O)	First	Second	Third	
1	2	110	111	112	113	114	115	116	117	118	119	120	121	122	
271	Barda (Manmodisaja)	0	0	258.7	0	258.7	0	0	0	0	0				
272	Supdahad	0	0	180.3	0	180.3	0	0	0	0	0				
273	Gundvahal	0	0	293	0	293	0	0	0	0	0				
274	Darapada	0	0	160.3	0	160.3	0	0	0	0	0				
275	Bhapkhal	0	5.6	208.7	0	208.7	0	0	0	0	0				
276	Bhurapani	0	8	167.1	0	167.1	0	0	0	0	0				
277	Dhumkhal	47.4	0	186.4	0.1	186.2	0	0.1	0	0	0				
278	Jakhana	0	0	447.4	20.9	426.6	0	0.1	0	20.8	0				
279	Chinchpada (Galkundsaja)	0	0	131	0	131	0	0	0	0	0				
280	Galkund	66.2	0	118.8	0	118.8	0	0	0	0	0				
281	Pipalpada (Galkundsaja)	27.6	0	260.8	0	260.8	0	0	0	0	0				
282	Mohpada (Galkundsaja)	22.4	0	93.3	0	93.3	0	0	0	0	0				
283	Vanar	256.5	0	130.9	0	130.9	0	0	0	0	0				
284	Ambalia	16.2	0	82.6	0	82.6	0	0	0	0	0				
285	Umarya	5.9	0	28.8	0	28.8	0	0	0	0	0				
286	Wanki	38	0	105.6	0	105.6	0	0	0	0	0				
287	Payarpada	46.6	0	215.2	9.2	206	0	0	0.6	0	8.7				
288	Jamdar	14.8	0	140.8	140.8	0	0	100	0	0	40.8				
289	Samgahan	0	8.4	347.5	0	347.4	0	0	0	0	0				
290	Ranpada	0	3.3	178.2	0.3	177.8	0	0.3	0	0	0				
291	Murambi	0	0	297.3	0	297.3	0	0	0	0	0				
292	Nadakchond	0	0	225.6	0	225.6	0	0	0	0	0				
293	Ghodwahal	0	0	135.2	0	135.2	0	0	0	0	0				
294	Nimbarpada	69.7	0	139.7	0	139.7	0	0	0	0	0				
295	Bondarmal	0	32.6	99.6	0	99.6	0	0	0	0	0				
296	Manmodi	0	0	200	0	200	0	0	0	0	0				
297	Kanchanpada	17.2	17	207.4	0	207.4	0	0	0	0	0				
298	Mota Malunga	0	0	169.1	0	169.1	0	0	0	0	0				



## Census of India 2011- Village Directory Amenities and Land use ( As in 2009 )

Number of educational amenities available. (If not available within the village, the distance range code viz; a for < 5 Kms, b for 5-10 Kms and c for 10+ kms of nearest place where facility is available is given).

Sr. No.	Name Village	Location Code No.	Total Area of The Village (In Hectares Rounded Up to One Decimal Place)	Total Population (2011 Census)	Number of Households (2011 Census)	Pre-Primary School (PP)	Primary School (P)	Middle School (M)	Secondary School (S)	Senior Secondary School (SS)	Degree College of Arts Science & Commerce (ASC)	Engineering College (EC)	Medical College (MC)	Management Institute (MI)
1	2	3	4	5	6	7	8	9	10	11	12	13	14	15
<b>CD Block:-The Dangs (0200)</b>														
299	Lahanmalunga	522832	138.2	528	98	c	1		c	c	c	c	c	c
300	Humbapada	522833	225.3	391	83	c	1		b	b	c	c	c	c
301	Sonuniya	522834	309.4	721	117	c	1		c	c	c	c	c	c
302	Gundia	522835	286.8	592	105	c	1		b	b	c	c	c	c
303	Barmiawad	522836	316.4	608	100	c	1		b	b	c	c	c	c
304	Gotiyamal	522837	221.6	915	143	c	2		b	b	c	c	c	c
305	Jogbari	522838	259.8	451	98	c	1		a	a	c	c	c	c
306	Baradpani	522839	328	364	64	c	1		b	b	c	c	c	c
307	Malegaon	522840	495.8	1935	303	c	2		1	1	c	c	c	c
308	Kotamdar	522841	1126.6	918	178	c	1		b	c	c	c	c	c
<b>Block Total :</b>			<b>171308</b>	<b>203604</b>	<b>39889</b>	<b>0</b>	<b>399</b>	<b>0</b>	<b>28</b>	<b>11</b>	<b>0</b>	<b>0</b>	<b>0</b>	<b>0</b>
<b>District Total :</b>			<b>171308</b>	<b>203604</b>	<b>39889</b>	<b>0</b>	<b>399</b>	<b>0</b>	<b>28</b>	<b>11</b>	<b>0</b>	<b>0</b>	<b>0</b>	<b>0</b>

## Census of India 2011- Village Directory Amenities and Land use ( As in 2009 )

Number of educational amenities available. (If not available within the village, the distance range code viz; a for < 5 Kms, b for 5-10 Kms and c for 10+ kms of nearest place where facility is available is given).

Number of Medical Amenities available. (If not available within the village, the distance range code viz; a for < 5 Kms, b for 5-10 Kms and c for 10+ kms of nearest place where facility is available is given).

Polytechnic (Pt)	Vocational Training School /ITI	Non-Formal Training Centre (NFTC)	Special School for Disabled (SSD)	Others (Specify)	Community Health Centre (CHC)	Primary Health Centre (PHC)	Primary Health Sub Centre (PHS)	Maternity and Child Welfare Centre (MCW)	T.B. Clinic (TBC)	Hospital-Allopathic (HA)	Hospital-Alternative Medicine (HO)	Dispensary (D)	Veterinary Hospital (VH)	Mobile Health Clinic (MHC)	Family Welfare Centre (FWC)	Name Village	Sr. No.
16	17	18	19	20	21	22	23	24	25	26	27	28	29	30	31	2	1
c	c	c	c		c	c	a	c	c	c	c	c	c	c	c	Lahanmalunga	299
c	c	c	c		c	c	c	c	c	c	c	c	c	b	c	Humbapada	300
c	c	c	c		c	c	c	c	c	c	c	c	c	b	c	Sonuniya	301
c	c	c	c		c	b	c	b	c	c	c	c	c	c	c	Gundia	302
c	c	c	c		c	b	c	b	c	c	c	c	c	a	c	Barniawad	303
c	c	c	c		c	b	c	b	c	c	c	c	c	1	c	Gotiyamal	304
c	c	c	c		c	a	a	a	c	c	c	c	c	a	c	Jogbari	305
c	c	c	c		c	b	c	b	c	c	c	c	c	c	c	Baradpani	306
c	c	c	c		c	b	1	a	c	c	c	c	c	c	c	Malegaon	307
c	c	c	c		c	c	c	c	c	c	c	c	c	c	c	Kotamdar	308
<b>0</b>	<b>0</b>	<b>0</b>	<b>1</b>	<b>0</b>	<b>1</b>	<b>8</b>	<b>37</b>	<b>0</b>	<b>0</b>	<b>0</b>	<b>0</b>	<b>6</b>	<b>3</b>	<b>2</b>	<b>0</b>		
<b>0</b>	<b>0</b>	<b>0</b>	<b>1</b>	<b>0</b>	<b>1</b>	<b>8</b>	<b>37</b>	<b>0</b>	<b>0</b>	<b>0</b>	<b>0</b>	<b>6</b>	<b>3</b>	<b>2</b>	<b>0</b>		

### Census of India 2011- Village Directory Amenities and Land use ( As in 2009 )

		Number of Non-Government Medical Amenities available.								Availability of drinking water - Yes / No						
Sr. No.	Name Village	Charitable Non Govt. Hospital/Nursing Home.	Medical Practitioner With MBBS Degree	Medical Practitioner With Other Degree	Medical Practitioner With No Degree	Traditional Practitioner and Faith Healer	Medicine Shop	Others	Tap Water (Treated/Untreated)	Well Water (Covered / Uncovered well)	Hand Pump	Tube wells / Bore well	Spring	River / Canal	Tank / Pond / Lake	Others
1	2	32	33	34	35	36	37	38	39	40	41	42	43	44	45	46
299	Lahanmalunga	0	0	0	0	0	0	0	Yes	Yes	Yes	No	No	Yes	No	No
300	Humbapada	0	0	0	0	0	0	0	Yes	Yes	Yes	No	No	No	No	No
301	Sonuniya	0	0	0	0	0	0	0	Yes	Yes	Yes	No	No	Yes	No	No
302	Gundia	0	0	0	0	0	0	0	Yes	Yes	Yes	No	No	Yes	Yes	No
303	Barmiawad	0	0	0	0	0	0	0	Yes	Yes	Yes	No	No	Yes	No	No
304	Gotiyamal	0	0	0	0	0	0	0	Yes	Yes	Yes	No	No	Yes	Yes	No
305	Jogbari	0	0	0	0	0	0	0	Yes	Yes	Yes	No	No	No	No	No
306	Baradpani	0	0	0	0	0	0	0	Yes	Yes	Yes	No	No	No	No	No
307	Malegaon	0	0	0	0	0	0	0	Yes	Yes	Yes	No	No	No	No	No
308	Kotamdar	0	0	0	0	0	0	0	Yes	Yes	Yes	No	No	Yes	No	No
<b>Block Total :</b>		<b>0</b>	<b>0</b>	<b>1</b>	<b>1</b>	<b>35</b>	<b>2</b>	<b>0</b>	<b>203</b>	<b>299</b>	<b>299</b>	<b>42</b>	<b>6</b>	<b>165</b>	<b>41</b>	<b>3</b>
<b>District Total :</b>		<b>0</b>	<b>0</b>	<b>1</b>	<b>1</b>	<b>35</b>	<b>2</b>	<b>0</b>	<b>203</b>	<b>299</b>	<b>299</b>	<b>42</b>	<b>6</b>	<b>165</b>	<b>41</b>	<b>3</b>



## Census of India 2011- Village Directory Amenities and Land use ( As in 2009 )

Availability of toilet & others  
Yes / No

Communication and transport facilities (If amenities available code -Yes is given except for Village Pin Code, If not available within the village, the distance range code viz; a for < 5 Kms, b for 5-10 Kms and c for 10+ kms of nearest place where facility is available is given)

47	48	49	50	51	52	53	54	55	56	57	58	59	60	Name Village	Sr. No.
Community Toilet Including Bath.	Community Toilet Excluding Bath.	Rural Sanitary Mart or Sanitary Hardware Outlet Available Near The Village.	Community Bio- gas or Recycle of Waste for Productive Use.	Post Office (PO)	Sub Post Office (SPO)	Post & Telegraph Office (P&TO)	Village Pin Code	Telephones (Land Lines)	Public Call Office (PCO)	Mobile Phone Coverage	Internet Cafes/Common Service Centre (CSC)	Private Courier Facility	Bus Service (Public & Private)		
No	Yes	No	No	c	a		394710	c	c	Yes	Yes	c	Yes	Lahanmalunga	299
No	Yes	No	No	b	c		394720	b	c	Yes	c	c	Yes	Humbapada	300
No	Yes	No	No	b	c		394720	Yes	c	Yes	c	c	Yes	Sonuniya	301
No	Yes	No	No	a	c		394720	Yes	b	Yes	Yes	c	Yes	Gundia	302
No	Yes	No	No	a	c		394720	Yes	b	Yes	Yes	c	Yes	Barmiawad	303
No	Yes	No	No	c	Yes		394720	Yes	b	Yes	Yes	c	Yes	Gotiyamal	304
No	No	No	No	a	a		394720	Yes	a	Yes	c	c	Yes	Jogbari	305
No	No	No	No	a	c		394720	Yes	b	Yes	Yes	c	Yes	Baradpani	306
No	Yes	No	No	c	Yes		394720	Yes	a	Yes	Yes	c	Yes	Malegaon	307
No	Yes	No	No	a	c		394710	Yes	b	Yes	a	c	Yes	Kotamdar	308
<b>0</b>	<b>166</b>	<b>10</b>	<b>3</b>	<b>2</b>	<b>40</b>	<b>0</b>	<b>308</b>	<b>161</b>	<b>54</b>	<b>308</b>	<b>133</b>	<b>0</b>	<b>281</b>		
<b>0</b>	<b>166</b>	<b>10</b>	<b>3</b>	<b>2</b>	<b>40</b>	<b>0</b>	<b>308</b>	<b>161</b>	<b>54</b>	<b>308</b>	<b>133</b>	<b>0</b>	<b>281</b>		

## Census of India 2011- Village Directory Amenities and Land use ( As in 2009 )

Communication and transport facilities (If amenities available code -Yes is given except for Village Pin Code, If not available within the village, the distance range code viz; a for < 5 Kms, b for 5-10 Kms and c for 10+ kms of nearest place where facility is available is given)

Village connected to highways, village roads, banks & credit societies (If amenities available code -Yes is given, If not available within the village, the distance range code viz; a for < 5 Kms, b for 5-10 Kms and c for 10+ kms of nearest place where facility is available is given)

Sr. No.	Name Village	Railway Stations	Auto/Modified Autos	Taxis and Vans	Tractors	Cycle-Pulled Rickshaws (Manual & Machine Driven)	Carts Driven by Animals	Sea /River Ferry Service	Connected to National Highway (NH)	Connected to State Highway (SH)	Connected to Major District Road (MDR)	Connected to Others District Road	Pucca Roads	Kutchcha Roads	Water Bounded Macadam (WBM) Roads
1	2	61	62	63	64	65	66	67	68	69	70	71	72	73	74
299	Lahanmalunga	c	c	c	a		Yes	c	c	Yes	c	Yes	Yes	Yes	c
300	Humbapada	c	c	c	Yes		Yes	c	c	c	c	Yes	Yes	Yes	Yes
301	Sonuniya	c	c	c	Yes		Yes	c	c	c	c	Yes	Yes	Yes	Yes
302	Gundia	c	c	c	Yes		Yes	c	c	b	b	Yes	Yes	Yes	Yes
303	Barmiawad	c	c	c	Yes		Yes	c	c	b	b	Yes	Yes	Yes	Yes
304	Gotiyamal	c	c	c	Yes		Yes	c	c	b	b	Yes	Yes	Yes	Yes
305	Jogbari	c	c	c	Yes		Yes	c	c	Yes	c	Yes	Yes	Yes	Yes
306	Baradpani	c	c	c	Yes		Yes	c	c	b	b	Yes	Yes	Yes	Yes
307	Malegaon	c	c	c	Yes		Yes	c	c	Yes	Yes	Yes	Yes	Yes	Yes
308	Kotamdar	a	c	c	b		Yes	c	c	b	b	Yes	Yes	Yes	Yes
<b>Block Total :</b>		<b>2</b>	<b>12</b>	<b>45</b>	<b>167</b>	<b>0</b>	<b>290</b>	<b>0</b>	<b>0</b>	<b>104</b>	<b>106</b>	<b>297</b>	<b>293</b>	<b>305</b>	<b>59</b>
<b>District Total :</b>		<b>2</b>	<b>12</b>	<b>45</b>	<b>167</b>	<b>0</b>	<b>290</b>	<b>0</b>	<b>0</b>	<b>104</b>	<b>106</b>	<b>297</b>	<b>293</b>	<b>305</b>	<b>59</b>

## Census of India 2011- Village Directory Amenities and Land use ( As in 2009 )

Village connected to highways, village roads, banks & credit societies (If amenities available code - Yes is given, If not available within the village, the distance range code viz; a for < 5 Kms, b for 5-10 Kms and c for 10+ kms of nearest place where facility is available is given)

Availability of miscellaneous facilities (If amenities available code - Yes is given, If not available within the village, the distance range code viz; a for < 5 Kms, b for 5-10 Kms and c for 10+ kms of nearest place where facility is available is given)

Navigable Waterway (River/Canal) (NW)	Footpaths (FP)	Commercial & Co-operative Banks	ATM	Agricultural Credit Societies	Self-Help Group (SHG)	Public Distribution System (PDS) Shop	Mandis / Regular Market	Weekly Haat	Agricultural Marketing Society	Integrated Child Development Scheme (Nutritional Centres)	Anganwadi Centre (Nutritional Centres)	Others (Nutritional Centres)	ASHA (Accredited Social Health Activist)	Name Village	Sr. No.
75	76	77	78	79	80	81	82	83	84	85	86	87	88	2	1
c	Yes	c	c	c	Yes	c	b	c	c	c	Yes	Yes	c	Lahanmalunga	299
c	Yes	c	c	c	Yes	c	c	c	c	c	Yes	Yes	Yes	Humbapada	300
c	Yes	c	c	c	Yes	b	c	c	c	c	Yes	Yes	Yes	Sonuniya	301
c	Yes	c	c	c	Yes	a	c	b	c	c	Yes	Yes	c	Gundia	302
c	Yes	c	c	c	Yes	a	c	b	c	c	Yes	Yes	Yes	Barmiawad	303
c	Yes	c	c	c	Yes	Yes	c	b	c	c	Yes	Yes	Yes	Gotiyamal	304
c	Yes	c	c	c	Yes	b	c	a	c	c	c	Yes	Yes	Jogbari	305
c	Yes	a	c	a	Yes	a	c	b	c	c	c	Yes	c	Baradpani	306
c	Yes	c	c	c	Yes	Yes	c	a	c	c	Yes	Yes	Yes	Malegaon	307
c	Yes	c	c	c	Yes	c	c	b	c	c	Yes	Yes	Yes	Kotamdar	308
<b>0</b>	<b>308</b>	<b>2</b>	<b>1</b>	<b>24</b>	<b>306</b>	<b>89</b>	<b>0</b>	<b>13</b>	<b>7</b>	<b>0</b>	<b>137</b>	<b>308</b>	<b>231</b>		
<b>0</b>	<b>308</b>	<b>2</b>	<b>1</b>	<b>24</b>	<b>306</b>	<b>89</b>	<b>0</b>	<b>13</b>	<b>7</b>	<b>0</b>	<b>137</b>	<b>308</b>	<b>231</b>		

## Census of India 2011- Village Directory Amenities and Land use ( As in 2009 )

Availability of miscellaneous facilities (If amenities available code -Yes is given, If not available within the village, the distance range code viz; a for < 5 Kms, b for 5-10 Kms and c for 10+ kms of nearest place where facility is available is given)

Availability of electricity (Yes/No)

Sr. No.	Name Village	Community Centre With/ Without TV	Sports Field	Sports Club / Recreation Centre	Cinema / Video Hall	Public Library	Public Reading Room	Newspaper Supply	Assembly Polling Station	Birth & Death Registration Office	Power Supply for Domestic Use (ED)	Power Supply for Agricultural Use (EAG)	Power Supply for Commercial Use (EC)	Power Supply for All Uses (EA)
1	2	89	90	91	92	93	94	95	96	97	98	99	100	101
299	Lahanmalunga	c	c	c	c	c	c	Yes	Yes	Yes	Yes	Yes	Yes	Yes
300	Humbapada	c	c	c	c	c	c	Yes	Yes	b	Yes	Yes	Yes	Yes
301	Sonuniya	c	c	c	c	c	c	Yes	Yes	Yes	Yes	Yes	Yes	Yes
302	Gundia	c	c	c	c	c	c	Yes	Yes	Yes	Yes	Yes	Yes	Yes
303	Barmiawad	c	c	c	c	c	c	Yes	Yes	Yes	Yes	Yes	Yes	Yes
304	Gotiyamal	Yes	c	c	c	c	c	Yes	Yes	Yes	Yes	Yes	Yes	Yes
305	Jogbari	c	c	c	c	c	c	Yes	Yes	Yes	Yes	Yes	Yes	Yes
306	Baradpani	c	c	c	c	c	c	Yes	Yes	Yes	Yes	Yes	Yes	Yes
307	Malegaon	Yes	c	c	c	c	c	Yes	Yes	Yes	Yes	Yes	Yes	Yes
308	Kotamdar	a	c	c	c	c	c	Yes	Yes	Yes	Yes	Yes	Yes	Yes
<b>Block Total :</b>		<b>53</b>	<b>14</b>	<b>1</b>	<b>0</b>	<b>0</b>	<b>3</b>	<b>308</b>	<b>295</b>	<b>145</b>	<b>308</b>	<b>308</b>	<b>308</b>	<b>308</b>
<b>District Total :</b>		<b>53</b>	<b>14</b>	<b>1</b>	<b>0</b>	<b>0</b>	<b>3</b>	<b>308</b>	<b>295</b>	<b>145</b>	<b>308</b>	<b>308</b>	<b>308</b>	<b>308</b>

## Census of India 2011- Village Directory Amenities and Land use ( As in 2009 )

### Land Use

Nearest Town

Area under different types of land use  
( in hectares rounded up to one decimal place)

Name 102	Distance Range Code i.e. a for < 5 Kms, b for 5-10 Kms & c for 10+ kms. 103	Forests 104	Area Under Non-Agricultural Uses 105	Barren and Un-Cultivable Land 106	Permanent Pastures and Other Grazing Lands 107	Land Under Miscellaneous Tree Crops etc. 108	Culturable Waste Land 109	Name Village 2	Sr. No. 1
AHWA	c	0	5.3	23.8	0	0	0	Lahanmalunga	299
AHWA	c	54.6	1.3	0	0	29.3	11.8	Humbapada	300
AHWA	c	80.4	6.5	0	0	25.3	9.7	Sonuniya	301
AHWA	c	97	0.2	0	0	4.7	3.6	Gundia	302
AHWA	c	56.1	0	0	0	10	29.3	Barmiwad	303
AHWA	c	39.1	0.7	0	0	2.6	2.3	Gotiyamal	304
AHWA	c	64.6	0.8	0	0.1	7.6	8.9	Jogbari	305
AHWA	c	184.3	2	0	0.2	11.4	12.4	Baradpani	306
AHWA	c	129.1	6.2	0	0	28.3	0	Malegaon	307
AHWA	c	772.3	0	0	1.9	14.9	3.8	Kotamdar	308
<b>0</b>	<b>0</b>	<b>92085.2</b>	<b>6330.3</b>	<b>6548.2</b>	<b>586.5</b>	<b>1460.9</b>	<b>1625.4</b>		
<b>0</b>	<b>0</b>	<b>92085.2</b>	<b>6330.3</b>	<b>6548.2</b>	<b>586.5</b>	<b>1460.9</b>	<b>1625.4</b>		

### Census of India 2011- Village Directory Amenities and Land use ( As in 2009 )

Land Use													Name of three most important commodities manufactured		
Area under different types of land use (in hectares rounded up to one decimal place)											Area irrigated by source (in hectare).				
Sr. No.	Name Village	Fallow Lands Other Than Current Fallows	Current Fallows	Net Area Sown	Total Irrigated Land Area	Total Un-irrigated Land Area	Canals (C)	Wells/Tube-Wells (W/TW)	Tanks/Lakes (T/L)	Water Falls (WF)	Others (O)	First			
1	2	110	111	112	113	114	115	116	117	118	119	120	121	122	
299	Lahanmalunga	0	0	109.1	0	109.1	0	0	0	0	0				
300	Humbapada	48	0	80.2	0	80.2	0	0	0	0	0				
301	Sonuniya	87.1	0	100.4	0	100.4	0	0	0	0	0				
302	Gundia	17.1	0	164.3	0	164.3	0	0	0	0	0				
303	Barmiawad	25.4	0	195.5	0	195.5	0	0	0	0	0				
304	Gotiyamal	9.4	0	167.5	0	167.5	0	0	0	0	0				
305	Jogbari	6.2	0	171.5	0	171.5	0	0	0	0	0				
306	Baradpani	0	0	117.7	0	117.7	0	0	0	0	0				
307	Malegaon	15.4	0	316.9	0	316.9	0	0	0	0	0				
308	Kotamdar	3.2	0	330.7	2.1	328.5	0	0	2.1	0	0				
<b>Block Total :</b>		<b>1346.9</b>	<b>617.2</b>	<b>60704.1</b>	<b>1095.5</b>	<b>59607.7</b>	<b>355</b>	<b>572.5</b>	<b>50.6</b>	<b>22.9</b>					
<b>District Total :</b>		<b>1346.9</b>	<b>617.2</b>	<b>60704.1</b>	<b>1095.5</b>	<b>59607.7</b>	<b>355</b>	<b>572.5</b>	<b>50.6</b>	<b>22.9</b>					

---

---

## **(e) Appendices to Village Directory**

---

---

## APPENDIX I - VILLAGE DIRECTORY

## SUMMARY SHOWING TOTAL NUMBER OF VILLAGES HAVING EDUCATIONAL, MEDICAL AND OTHER AMENITIES - CD BLOCK LEVEL

Sr. No.	Name of C.D. Block	Total Number of Inhabited Villages In The C. D. Block	Total Population of C.D. Block	Villages Having Educational Institutions					
				Pre-Primary School	Primary School	Middle School	Secondary School	Senior Secondary School (SS)	Degree College of Arts Science & Commerce
1	2	3	4	5	6	7	8	9	10
1	0200-The Dangs	308	203604	0	305	0	27	10	0
	<b>Total</b>	<b>308</b>	<b>203604</b>	<b>0</b>	<b>305</b>	<b>0</b>	<b>27</b>	<b>10</b>	<b>0</b>

Sr. No.	Name of C.D. Block	Villages Having Medical Institutions							
		Community Health Centre	Primary Health Centre	Primary Health Sub Centre	Maternity and Child Welfare Centre	T.B. Clinic	Hospital-Allopathic	Hospital-Alternative Medicine	Dispensary
1	2	20	21	22	23	24	25	26	27
1	0200-The Dangs	1	8	37	0	0	0	0	5
	<b>Total</b>	<b>1</b>	<b>8</b>	<b>37</b>	<b>0</b>	<b>0</b>	<b>0</b>	<b>0</b>	<b>5</b>

Sr. No.	Name of C.D. Block	Villages Having Drinking Water								
		Tap Water (Treated/Untreated)	Well Water (Coverd/Uncovered Well)	Hand Pump	Tubewell/Borewell	Spring	River/Canal	Tank/Pond/Lake	Others	No Drinking Water Facility
1	2	36	37	38	39	40	41	42	43	44
1	0200-The Dangs	203	299	299	42	6	165	41	3	0
	<b>Total</b>	<b>203</b>	<b>299</b>	<b>299</b>	<b>42</b>	<b>6</b>	<b>165</b>	<b>41</b>	<b>3</b>	<b>0</b>

Sr. No.	Name of C.D. Block	Villages Having Transport							Banks		
		Village Roads-Pucca Road	Bus Service (Public/Private)	Railway Station	Auto/Modified Autos	Taxi & Vans	Tractors	Navigable Water Ways (River/Canal/Sea Ferry Service)	Commercial & Co-Operative	ATM	Agricultural Credit Societies
1	2	52	53	54	55	56	57	58	59	60	61
1	0200-The Dangs	293	281	2	12	45	167	0	2	1	24
	<b>Total</b>	<b>293</b>	<b>281</b>	<b>2</b>	<b>12</b>	<b>45</b>	<b>167</b>	<b>0</b>	<b>2</b>	<b>1</b>	<b>24</b>



## APPENDIX I - VILLAGE DIRECTORY

## SUMMARY SHOWING TOTAL NUMBER OF VILLAGES HAVING EDUCATIONAL, MEDICAL AND OTHER AMENITIES - CD BLOCK LEVEL

Villages Having Educational Institutions (Contd.)									
Degree College of Engineering	Medical College	Management Institute	Polytechnic	Vocational Training School /ITI	Non-Formal Training Centre	Special School For Disabled	Others (Specify)	No Educational Facility	Sr. No.
11	12	13	14	15	16	17	18	19	1
0	0	0	0	0	0	1	0	3	1
<b>0</b>	<b>0</b>	<b>0</b>	<b>0</b>	<b>0</b>	<b>0</b>	<b>1</b>	<b>0</b>	<b>3</b>	

Villages Having Medical Institutions (Contd)								
Veterinary Hospital	Mobile Health Clinic	Family Welfare Centre	Medical Practitioner (With MBBS Degree)	Medical Practitioner (With Other Degree)	Medicine Shop	Others	No Medical Facility	Sr. No.
28	29	30	31	32	33	34	35	1
3	2	0	0	1	2	0	250	1
<b>3</b>	<b>2</b>	<b>0</b>	<b>0</b>	<b>1</b>	<b>2</b>	<b>0</b>	<b>250</b>	

Villages Having Post & Telegraph							
Post Office	Sub Post Office	Post & Telegraph Office	Phone (Land Lines)	Public Call Office	Mobile Phone Coverage	Internet Cafes/ Common Service Centre	Sr. No.
45	46	47	48	49	50	51	1
2	40	0	161	54	308	133	1
<b>2</b>	<b>40</b>	<b>0</b>	<b>161</b>	<b>54</b>	<b>308</b>	<b>133</b>	

Villages Having Recreation Facility				Miscellaneous				Villages Having Power Supply		Sr. No.
Cinema / Video Halls	Public Library	Public Reading Rooms	Availability of News Paper	Public Distribution System (PDS) Shop	Weekly Haat	Assembly Polling Station	Birth & Death Registration Office	Available	Not Available	
62	63	64	65	66	67	68	69	70	71	1
0	0	3	308	89	13	295	145	308	0	1
<b>0</b>	<b>0</b>	<b>3</b>	<b>308</b>	<b>89</b>	<b>13</b>	<b>295</b>	<b>145</b>	<b>308</b>	<b>0</b>	

**APPENDIX IA - VILLAGE DIRECTORY****VILLAGES BY NUMBER OF PRIMARY SCHOOLS**

Sr. No	Name of C.D. Block	Total Number of Inhabited Villages	Number of Primary Schools				
			None	One	Two	Three	Four +
1	2	3	4	5	6	7	8
1	0200-The Dangs	308	3	232	56	14	3
	<b>Total</b>	<b>308</b>	<b>3</b>	<b>232</b>	<b>56</b>	<b>14</b>	<b>3</b>

**APPENDIX IB - VILLAGE DIRECTORY****VILLAGES BY PRIMARY, MIDDLE AND SECONDARY SCHOOLS**

Sr. No.	Name of C.D. Block	Total Number of Inhabited Villages	Type of Educational Institutions Available			
			No School	At Least One Primary School and No Middle School	At Least One Primary School and One Middle School	At Least One Middle School and One Secondary School
1	2	3	4	5	6	7
1	0200-The Dangs	308	3	305	0	0
	<b>Total</b>	<b>308</b>	<b>3</b>	<b>305</b>	<b>0</b>	<b>0</b>

**APPENDIX IC - VILLAGE DIRECTORY****VILLAGES WITH DIFFERENT SOURCES OF DRINKING WATER FACILITIES AVAILABLE**

Sr. No.	Name of C.D. Block	Number of Villages With Different Sources of Drinking Water Facilities Available				
		Only Tap (Treated/Untreated)	Only Well (Covered / Uncovered)	Only Tube Well /Bore Well	Only Hand Pump	More Than One Source Only From Tap, Well, Tube Well, Hand Pump
1	2	3	4	5	6	7
1	0200-The Dangs	0	5	0	3	300
	<b>Total</b>	<b>0</b>	<b>5</b>	<b>0</b>	<b>3</b>	<b>300</b>

**APPENDIX II- VILLAGE DIRECTORY****VILLAGES WITH 5000 AND ABOVE POPULATION WHICH DO NOT HAVE ONE OR MORE AMENITIES AVAILABLE**

Sr. No.	Name of C.D. Block	Name of Village	Location Code Number	Population	Amenities Not Available (Indicate N.A. Where Amenity Not Available)	
					Senior Secondary School	College
1	2	3	4	5	6	7
-----NIL-----						

**APPENDIX III - VILLAGE DIRECTORY****LAND UTILISATION DATA IN RESPECT OF CENSUS TOWNS**

Sr. No.	Name of Census Towns and C.D.Block within Bracket	Total Area	Forests	Area under Non-agricultural Uses	Barren and Un-cultivable land	Permanent Pastures and Other Grazing Lands	Land Under Miscellaneous Tree Crops etc.	Cultivable Waste Land	Fallow Lands other than Current Fallows	Current Fallows	Net Area Shown	Total Irrigated Land Area	Total Un-irrigated Land Area
1	2	3	4	5	6	7	8	9	10	11	12	13	14
1	Waghai (CT)	230.00	1.83	1.88	16.54	136.17	0.00	0.00	6.87	0.00	66.71	6.24	60.47
2	Ahwa (CT)	404.00	32.63	233.00	30.31	0.00	0.00	0.00	0.00	0.00	108.06	0.00	108.06

**APPENDIX-IV - VILLAGE DIRECTORY****C.D. BLOCK WISE LIST OF INHABITED VILLAGES WHERE NO AMENITY OTHER THAN DRINKING WATER FACILITY IS AVAILABLE**

Sr. No.	Name of CD Block	Location Code Number	Name of Village
1	2	3	4
----- NIL -----			

**APPENDIX V- VILLAGE DIRECTORY****SUMMARY SHOWING NUMBER OF VILLAGES NOT HAVING SCHEDULED CASTES POPULATION**

Sr. No.	Name of C.D. Block	Total Villages	Uninhabited Villages	Inhabited Villages	Number of Inhabited Villages Having No Scheduled Castes Population
1	2	3	4	5	6
1	0200-The Dangs	308	0	308	275
	<b>Total</b>	<b>308</b>	<b>0</b>	<b>308</b>	<b>275</b>

**APPENDIX VI - VILLAGE DIRECTORY****SUMMARY SHOWING NUMBER OF VILLAGES NOT HAVING SCHEDULED TRIBES POPULATION**

Sr. No.	Name of C.D. Block	Total Villages	Uninhabited Villages	Inhabited Villages	Number of Inhabited Villages Having No Scheduled Tribes Population
1	2	3	4	5	6
1	0200-The Dangs	308	0	308	0
	<b>Total</b>	<b>308</b>	<b>0</b>	<b>308</b>	<b>0</b>

## APPENDIX VII - VILLAGE DIRECTORY

## LIST OF VILLAGES ACCORDING TO THE PROPORTION OF THE SCHEDULED CASTES AND THE SCHEDULED TRIBES TO THE TOTAL POPULATION BY RANGES

## A - Scheduled Castes

Block: The Dangs (0200)

Range of Scheduled Castes Population (Percentages)	Location Code Number	Name of Village	Range of Scheduled Castes Population (Percentages)	Location Code Number	Name of Village
1	2	3	1	2	3
Nil				522570	Chikhala(Kalibelsaja)
	522534	Dardi		522571	Sawardakasad
	522535	Sawarkhadi		522572	Mahal
	522536	Kosimda		522573	Dhongiamba
	522537	Sajupada		522574	Iskhandi
	522538	Khokhari		522575	Lahan Kasad
	522539	Bardipada (Saja)		522577	Subir
	522540	Bandhpada		522578	Behdun
	522541	Dhulda		522579	Sawarpada
	522542	Girmal		522580	Amthawa
	522543	Burthadi		522581	Gawhan
	522544	Gavdahad		522583	Bhondvahir
	522545	Jamnyamal		522584	Karanjpada
	522546	Singana		522585	Sepuamba
	522547	Nishana		522586	Jarsol
	522548	Kakshala		522587	Kangariyamal
	522549	Jamla		522588	Karanjda (Lavchalisaja)
	522550	Keshbandh		522589	Uga(Lavchali)
	522551	Timbarthawa		522590	Ghana
	522552	Biliamba		522591	Moti Kasad
	522553	Jamansonda		522592	Masli
	522554	Mokhamal		522593	Khatal
	522556	Kadmal(Subir)		522594	Patli
	522557	Kasadbari		522595	Godadiya
	522559	Kalibel		522596	Kakarda
	522560	Bhujad		522597	Jamanpada
	522561	Bhenskatri		522599	Vanzat Amba
	522562	Enginpada (Kolbari)		522600	Koylipada
	522563	Bhongdya		522601	Kusmal
	522564	Wankan		522602	Kalamkhet
	522565	Pandharmal		522603	Sodmal
	522566	Tekpada		522604	Gaygothan
	522567	Bhalkhet		522605	Lavchali
	522568	Khopri Amba		522606	Ghubadia
	522569	Divadyawan		522607	Hanwatpada(Pipaldahadsaja)

Range of Scheduled Castes Population (Percentages)	Location Code Number	Name of Village	Range of Scheduled Castes Population (Percentages)	Location Code Number	Name of Village
1	2	3	1	2	3
	522608	Shivbara		522652	Palsamal
	522610	Lahan Jhadadar		522653	Kakadvahir
	522611	Moti Jhadadar		522654	Dholiyaambar(Narayan devpada)
	522612	Jogthawa		522655	Ambur
	522613	Chamarpada		522656	Malga
	522614	Junner		522657	Bilbari
	522615	Gurudiya		522658	Dumarya
	522616	Mohpada (Pipaldahad)		522659	Nakatia Hanwat
	522617	Khambhla		522661	Jamanya
	522618	Amsarpada		522662	Ahirpada
	522619	Bardipada(Naktyahanwatsaja)		522663	Satbabra
	522620	Wahutiya		522664	Chichpada (Vadpada)
	522621	Bibupada		522665	Vadpada
	522622	Kel		522666	Bokadmal
	522623	Badiganvtha		522667	Pipalaidevi
	522624	Barda(Khambhla Saja)		522668	Hindla
	522625	Khajurna		522669	Dhuda
	522626	Bijurpada		522670	Dhavalidod
	522627	Chinchvahir		522671	Ghubita
	522629	Kherindra		522672	Chankhal
	522630	Kirli		522673	Jamanvahir
	522631	Padalkhadi		522674	Isdar (Gadhvi)
	522632	Chikhli (Lavchalisaja)		522675	Gaurya
	522633	Gadhvi		522676	Chikatiya
	522634	Jamlapada(Gadhvisaja)		522683	BARDA
	522635	Diwan Tembrun		522684	Dagadiamba
	522636	Sarwar		522685	Malin
	522637	Gunjpeda		522686	Dhulchond
	522638	Ghodi		522687	Amsarwalan
	522639	Dhodhalpada		522688	Wangan
	522640	Chikar (Jhavdasaja)		522690	Sati
	522641	Borigaatha (Waghaisaja)		522691	Mulchond
	522642	Gira		522692	Ghoghli
	522643	Dabdar (Waghai)		522693	Nilsakiya
	522644	Kosimpatal		522694	Pipalyamal
	522645	Kudkas		522695	Borkhet
	522646	Kukadnakhi		522696	Bhisya
	522649	Hanwatchond		522697	Gondalvahir
	522650	Sukmal		522698	Pipalghodi
	522651	Kotba		522699	Mahalpada

Range of Scheduled Castes Population (Percentages)	Location Code Number	Name of Village	Range of Scheduled Castes Population (Percentages)	Location Code Number	Name of Village
1	2	3	1	2	3
	522700	Sendriamba		522743	Javtala
	522701	Kalamvihir		522744	Morzira
	522702	Pipalpada		522746	Madalbari
	522703	Vanzarghodi		522747	Waidun
	522704	Taklipada (Pipalaidevi)		522748	Kadmal(Gadadsaja)
	522705	Sadadvihir		522750	Karadiamba
	522707	Wadiawan		522751	Gadvihir
	522708	Harpada		522752	Hanwatpada(Chinchlisaja)
	522709	Ghaniamba		522753	Nimpada
	522710	Thorpada		522754	Mahardar
	522711	Kamdiawan		522755	Chinchli
	522713	Karanjdi(Gadadsaja)		522756	Don
	522714	Mogra		522757	Anjankund
	522715	Pandva		522758	Kosabia
	522716	Nandanpeda		522759	Linga
	522717	Chaukiya		522761	Tembrungartha
	522718	Chavadvel		522762	Songir
	522719	Kasavdahad		522763	Wasurna
	522720	Sunda		522765	Chikar(Rambhas Saja)
	522721	Golasta		522766	Barkhandhia
	522722	Wawanda		522767	Bhurbhendi
	522723	Kutarnachiya		522768	Dagadpada
	522724	Bhendmal		522769	Khirmani
	522725	Luharia		522770	Susarda
	522726	Borpada		522771	Kunda
	522727	Ambapada (Vaghai)		522773	Sadamal
	522728	Uga(Rambhasaja)		522774	Chikhaldal
	522729	Wanarchond		522775	Nanapada
	522730	Dokpatal		522776	Kumarbandh
	522731	Devipada		522777	Aherdi
	522732	Jamalapada		522778	Ambapada (Chikhli Saja)
	522734	Baj		522779	Chikhali (Samgahan Saja)
	522735	Waghmal		522780	Borigaatha (Samgahan Saja)
	522736	Lahandabdar		522781	Maharaychond
	522737	Moti Dabdar		522782	Umbarpada
	522738	Khapri		522783	Taklipada (Taklipada Saja)
	522739	Gaykhas		522784	Vihiramba
	522740	Ravchond		522785	Bilmal
	522741	Isdar(Borkhalsaja)		522786	Kamad
	522742	Garmal		522787	Ukhatiya

Range of Scheduled Castes Population (Percentages)	Location Code Number	Name of Village	Range of Scheduled Castes Population (Percentages)	Location Code Number	Name of Village
1	2	3	1	2	3
	522788	Sinbandh		522835	Gundia
	522789	Wakarya		522836	Barmiawad
	522790	Motacharya		522837	Gotiyamal
	522791	Lahancharya		522838	Jogbari
	522792	Kahandolghodi		522839	Baradpani
	522793	Nirgudmal		522841	Kotamdar
	522794	Moti Dabhas	<b>Less than 5</b>		
	522795	Lahandabhas		522555	Jharan
	522797	Baripada		522558	Hadol
	522798	Bordahad		522576	Daheer
	522801	Chinchod		522582	Pipaldahad
	522802	Bhadarpada		522598	Jhavda
	522803	Daguniya		522609	Pandharpada
	522804	Barda (Manmodisaja)		522628	Sawarda
	522805	Supdahad		522647	Chichigaontha
	522806	Gundvahal		522648	Dhadhra
	522807	Darapada		522660	Jhari
	522808	Bhapkhal		522677	Nadagkhadi
	522809	Bhurapani		522678	Davdahad
	522810	Dhumkhal		522679	Pimpri
	522811	Jakhana		522680	Bhawadi
	522814	Pipalpada(Galkundsaja)		522681	Jhariya (Dungarda)
	522815	Mohpada(Galkundsaja)		522682	Dodipada
	522816	Vanar		522689	Bhavandagad
	522817	Ambalia		522706	Garkhadi
	522818	Umarya		522712	Vanzattembrun
	522819	Wanki		522733	Rambhas
	522820	Payarpada		522745	Gadad
	522821	Jamdar		522749	Chinchdhara
	522823	Ranpada		522760	Borkhal
	522824	Murambi		522764	Shivarimal
	522825	Nadakchond		522772	Sakarpatil
	522826	Ghodwahal		522796	Chirapada
	522827	Nimbarpada		522799	Dhangdi
	522828	Bondarmal		522800	Silotmal
	522829	Manmodi		522812	Chinchpada (Galkundsaja)
	522830	Kanchanpada		522813	Galkund
	522832	Lahanmalunga		522822	Samgahan
	522833	Humbapada		522831	Mota Malunga
	522834	Sonuniya		522840	Malegaon

## APPENDIX VII - VILLAGE DIRECTORY

## LIST OF VILLAGES ACCORDING TO THE PROPORTION OF THE SCHEDULED CASTES AND THE SCHEDULED TRIBES TO THE TOTAL POPULATION BY RANGES

## B - Scheduled Tribes

## Block: The Dangs (0200)

Range of Scheduled Tribes Population (Percentages)	Location Code Number	Name of Village	Range of Scheduled Tribes Population (Percentages)	Location Code Number	Name of Village
1	2	3	1	2	3
<b>21 - 30</b>				522563	Bhongdya
		522716	Nandanpeda	522564	Wankan
<b>51 - 75</b>				522565	Pandharmal
		522613	Chamarpada	522566	Tekpada
<b>76 and above</b>				522567	Bhalkhet
		522534	Dardi	522568	Khopri Amba
		522535	Sawarkhadi	522569	Divadyawan
		522536	Kosimda	522570	Chikhala(Kalibelsaja)
		522537	Sajupada	522571	Sawardakasad
		522538	Khokhari	522572	Mahal
		522539	Bardipada (Saja)	522573	Dhongiamba
		522540	Bandhpada	522574	Iskhandi
		522541	Dhulda	522575	Lahan Kasad
		522542	Girmal	522576	Daher
		522543	Burthadi	522577	Subir
		522544	Gavdahad	522578	Behdun
		522545	Jamnyamal	522579	Sawarpada
		522546	Singana	522580	Amthawa
		522547	Nishana	522581	Gawhan
		522548	Kakshala	522582	Pipaldahad
		522549	Jamla	522583	Bhondvahir
		522550	Keshbandh	522584	Karanjpada
		522551	Timbarthawa	522585	Sepuamba
		522552	Biliamba	522586	Jarsol
	522553	Jamansonda	522587	Kangariyamal	
	522554	Mokhamal	522588	Karanjda (Lavchalisaja)	
	522555	Jharan	522589	Uga(Lavchali)	
	522556	Kadmal(Subir)	522590	Ghana	
	522557	Kasadbari	522591	Moti Kasad	
	522558	Hadol	522592	Masli	
	522559	Kalibel	522593	Khatal	
	522560	Bhujad	522594	Patli	
	522561	Bhenskatri	522595	Godadiya	
	522562	Enginpada (Kolbari)	522596	Kakarda	



Range of Scheduled Tribes Population (Percentages)	Location Code Number	Name of Village	Range of Scheduled Tribes Population (Percentages)	Location Code Number	Name of Village
1	2	3	1	2	3
	522597	Jamanpada		522638	Ghodi
	522598	Jhavda		522639	Dhodhalpada
	522599	Vanzat Amba		522640	Chikar (Jhavdasaja)
	522600	Koylipada		522641	Borigaotha (Waghaisaja)
	522601	Kusmal		522642	Gira
	522602	Kalamkhet		522643	Dabdar (Waghai)
	522603	Sodmal		522644	Kosimpatal
	522604	Gaygothan		522645	Kudkas
	522605	Lavchali		522646	Kukadnakhi
	522606	Ghubadia		522647	Chichigaontha
	522607	Hanwatpada(Pipaldahadsaja)		522648	Dhadhra
	522608	Shivbara		522649	Hanwatchond
	522609	Pandharpada		522650	Sukmal
	522610	Lahan Jhadadar		522651	Kotba
	522611	Moti Jhadadar		522652	Palsamal
	522612	Jogthawa		522653	Kakadvahir
	522614	Junner		522654	Dholiyaambar(Narayan devpada)
	522615	Gurudiya		522655	Ambur
	522616	Mohpada (Pipaldahad)		522656	Malga
	522617	Khambhla		522657	Bilbari
	522618	Amsarpada		522658	Dumarya
	522619	Bardipada (Naktyahanwatsaja)		522659	Nakatia Hanwat
	522620	Wahutiya		522660	Jhari
	522621	Bibupada		522661	Jamanya
	522622	Kel		522662	Ahirpada
	522623	Badiganvtha		522663	Satbabla
	522624	Barda(Khambhla Saja)		522664	Chichpada (Vadpada)
	522625	Khajurna		522665	Vadpada
	522626	Bijurpada		522666	Bokadmal
	522627	Chinchvahir		522667	Pipalaidevi
	522628	Sawarda		522668	Hindla
	522629	Kherindra		522669	Dhuda
	522630	Kirli		522670	Dhavalidod
	522631	Padalkhadi		522671	Ghubita
	522632	Chikhli (Lavchalisaja)		522672	Chankhal
	522633	Gadhvi		522673	Jamanvahir
	522634	Jamlapada(Gadhvisaja)		522674	Isdar (Gadhvi)
	522635	Diwan Tembrun		522675	Gaurya
	522636	Sarwar		522676	Chikatiya
	522637	Gunjpeda		522677	Nadagkhadi

Range of Scheduled Tribes Population (Percentages)	Location Code Number	Name of Village	Range of Scheduled Tribes Population (Percentages)	Location Code Number	Name of Village
1	2	3	1	2	3
	522678	Davdahad		522720	Sunda
	522679	Pimpri		522721	Golasta
	522680	Bhawadi		522722	Wawanda
	522681	Jhariya (Dungarda)		522723	Kutarnachiya
	522682	Dodipada		522724	Bhendmal
	522683	Barda		522725	Luharia
	522684	Dagadiamba		522726	Borpada
	522685	Malin		522727	Ambapada (Vaghai)
	522686	Dhulchond		522728	Uga(Rambhasaja)
	522687	Amsarwalan		522729	Wanarchond
	522688	Wangan		522730	Dokpatal
	522689	Bhavandagad		522731	Devipada
	522690	Sati		522732	Jamalapada
	522691	Mulchond		522733	Rambhas
	522692	Ghoghli		522734	Baj
	522693	Nilsakiya		522735	Waghmal
	522694	Pipalyamal		522736	Lahandabdar
	522695	Borkhet		522737	Moti Dabdar
	522696	Bhisya		522738	Khapri
	522697	Gondalvahir		522739	Gaykhas
	522698	Pipalghodi		522740	Ravchond
	522699	Mahalpada		522741	Isdar(Borkhalsaja)
	522700	Sendriamba		522742	Garmal
	522701	Kalamvahir		522743	Javtala
	522702	Pipalpada		522744	Morzira
	522703	Vanzarghodi		522745	Gadad
	522704	Taklipada (Pipalaidevi)		522746	Madalbari
	522705	Sadadvahir		522747	Waidun
	522706	Garkhadi		522748	Kadmal(Gadadsaja)
	522707	Wadiawan		522749	Chinchdhara
	522708	Harpada		522750	Karadiamba
	522709	Ghaniamba		522751	Gadvahir
	522710	Thorpada		522752	Hanwatpada(Chinchlisaja)
	522711	Kamdiawan		522753	Nimpada
	522712	Vanzattembrun		522754	Mahardar
	522713	Karanjdi(Gadadsaja)		522755	Chinchli
	522714	Mogra		522756	Don
	522715	Pandva		522757	Anjankund
	522717	Chaukiya		522758	Kosabia
	522718	Chavadvel		522759	Linga
	522719	Kasavdahad		522760	Borkhal

Range of Scheduled Tribes Population (Percentages)	Location Code Number	Name of Village	Range of Scheduled Tribes Population (Percentages)	Location Code Number	Name of Village
1	2	3	1	2	3
	522761	Tembrungartha		522802	Bhadarpada
	522762	Songir		522803	Daguniya
	522763	Wasurna		522804	Barda (Manmodisaja)
	522764	Shivarimal		522805	Supdahad
	522765	Chikar(Rambhas Saja)		522806	Gundvahal
	522766	Barkhandhia		522807	Darapada
	522767	Bhurbhendi		522808	Bhapkhal
	522768	Dagadpada		522809	Bhurapani
	522769	Khirmani		522810	Dhumkhal
	522770	Susarda		522811	Jakhana
	522771	Kunda		522812	Chinchpada (Galkundsaja)
	522772	Sakarpatal		522813	Galkund
	522773	Sadadmal		522814	Pipalpada(Galkundsaja)
	522774	Chikhalda		522815	Mohpada(Galkundsaja)
	522775	Nanapada		522816	Vanar
	522776	Kumarbandh		522817	Ambalia
	522777	Aherdi		522818	Umarya
	522778	Ambapada (Chikhli Saja)		522819	Wanki
	522779	Chikhali (Samgahan Saja)		522820	Payarpada
	522780	Borigaotha (Samgahan Saja)		522821	Jamdar
	522781	Maharaychond		522822	Samgahan
	522782	Umbarpada		522823	Ranpada
	522783	Taklipada (Taklipada Saja)		522824	Murambi
	522784	Vihiramba		522825	Nadakchond
	522785	Bilmal		522826	Ghodwahal
	522786	Kamad		522827	Nimbarpada
	522787	Ukhatiya		522828	Bondarmal
	522788	Sinbandh		522829	Manmodi
	522789	Wakarya		522830	Kanchanpada
	522790	Motacharya		522831	Mota Malunga
	522791	Lahancharya		522832	Lahanmalunga
	522792	Kahandolghodi		522833	Humbapada
	522793	Nirgudmal		522834	Sonuniya
	522794	Moti Dabhas		522835	Gundia
	522795	Lahandabhas		522836	Barmiawad
	522796	Chirapada		522837	Gotiyamal
	522797	Baripada		522838	Jogbari
	522798	Bordahad		522839	Baradpani
	522799	Dhangdi		522840	Malegaon
	522800	Silotmal		522841	Kotamdar
	522801	Chinchod			



---

---

## **Section-II Town Directory**

---

---

**STATEMENT - I**  
Status and Growth History

Sr. No.	Class, Name and Civic Status of Town	Location Code No.	Name of Taluk/ Tahsil/ Police Station/Islands etc.	5	6	7	8	9	Population and Growth Rate (In Brackets) of The Town at The Censuses of	
									1901	1911
1	VI, Saputara (NA)	2448903921802613	THE DANGS	THE DANGS	4.17	411	46	2424	0 (0)	11
2	V, Waghai (CT)	2448903921522842	THE DANGS	THE DANGS	2.3	1328	111	3842	0 (0)	0 (0)
3	IV, Ahwa (CT)	2448903921522843	THE DANGS	THE DANGS	4.04	3071	684	9669	0 (0)	0 (0)

**STATEMENT - I**  
Status and Growth History

Population and Growth Rate (In Brackets) of The Town at The Censuses of

St. No.	1921	1931	1941	1951	1961	1971	1981	1991	2001	2011
1	0 (0)	0 (0)	0 (0)	0 (0)	0 (0)	0 (0)	0 (0)	0 (0)	0 (0)	21
1	0 (0)	0 (0)	0 (0)	0 (0)	0 (0)	0 (0)	0 (0)	0 (0)	0 (0)	2968 (0)
2	0 (0)	0 (0)	0 (0)	0 (0)	0 (0)	0 (0)	0 (0)	0 (0)	0 (0)	6715 (0)
3	0 (0)	0 (0)	0 (0)	0 (0)	0 (0)	0 (0)	0 (0)	0 (0)	0 (0)	15004 (0)

**STATEMENT-II**  
**Physical Aspects and Location of Towns, 2009**

Sr. No.	Name of Town	Physical Aspects			Name of and Road Distance (in kms.) from		State HQ.	District HQ.	Sub-Division/ Taluk/ Tahsil / Police station/ Development Block/ Island HQ.	Nearest City With Population of One Lakh and More	Nearest City with Population of Five Lakh and More	Railway Station	Bus Route				
		Rainfall (in mm)	Temperature (In Centigrade)		7	8								9	10	11	12
			Maximum	Minimum													
1	Saputara (NA)	2000	29	20	AHWA (41)	AHWA (41)	GANDHINAGAR (446)	AHWA (41)	NAVSARI (114)	SURAT (161)	WAGHAI (51)	WAGHAI (51)	SAPUTARA (0)				
2	Waghai (CT)	2696.1	32.89	30.77	AHWA (32)	AHWA (32)	GANDHINAGAR (400)	AHWA (32)	NAVSARI (100)	SURAT (168)	WAGHAI (0)	WAGHAI (0)	WAGHAI (0)				
3	Ahwa (CT)	2311	39	23	AHWA (0)	AHWA (0)	GANDHINAGAR (432)	AHWA (0)	NAVSARI (130)	SURAT (138)	WAGHAI (32)	WAGHAI (32)	AHWA (0)				



**STATEMENT - III**  
Civic and other Amenities, 2009

Sr. No.	Name of Town	Road Length (in kms.)	System of Drainage (column 4-7)					Number of Latrines (column 8-11)			Protected Water Supply
			Open (OD)	Closed (CD)	Both - Open & Closed (BD)	Nil	Pit System	Flush/Pour Flush (Water Borne)	Service	Others	Source of Supply (Codes) @
1	2	3	4	5	6	7	8	9	10	11	12
1	Saputara (NA)	15		CD			53	268	0	0	TT,TU
2	Waghai (CT)	11			BD		34	1145	0	0	TT,HP
3	Ahwa (CT)	10			BD		100	2600	0	0	TT,TU

\*In case this service is not available in the town, the name of the nearest place and its distance from the town where facility is available has been given

@Two major source only

**Abbreviation**

**TT:** Tap water from treated source

**TU:** Tap water from un-treated source

**CW:** Covered well

**UW:** Un-covered well

**HP:** Hand pump

**TW/B:** Tubewell /Borehole

**RW:** Rainwater

**S:** Spring

**TK/P/L:** Tank/Pond/Lake

**O:** Others

**OHT:** Over head Tank

**SR:** Service Reservoir

**RIG:** River Infiltration Gallery

**BWP:** Bore Well Pumping system

**PT:** Pressure Tank

**N\A,NA,N.A.:** Not Available

**STATEMENT - III**  
Civic and other Amenities, 2009

Sr. No.	Protected Water Supply		Electrification (Number of connections)				
	System of Storage with Capacity in Kilo Litres (Along with Codes) @	Fire Fighting Service*	Domestic	Industrial	Commercial	Road Lighting (Points)	Others
1	13	14	15	16	17	18	19
1	OHT(50000),BWP()	No,SURAT(161)	360	0	50	351	0
2	OHT(200)	No,SURAT(168)	1371	17	260	173	0
3	OHT(750),BWP()	No,SURAT(200)	3051	34	471	490	27

\*In case this service is not available in the town, the name of the nearest place and its distance from the town where facility is available has been given

@Two major source only

**Abbreviation**

**TT:** Tap water from treated source

**TU:** Tap water from un-treated source

**CW:** Covered well

**UW:** Un-covered well

**HP:** Hand pump

**TW/B:** Tubewell /Borehole

**RW:** Rainwater

**S:** Spring

**TK/P/L:** Tank/Pond/Lake

**O:** Others

**OHT:** Over head Tank

**SR:** Service Reservoir

**RIG:** River Infiltration Gallery

**BWP:** Bore Well Pumping system

**PT:** Pressure Tank

**N\A,NA,N.A.:** Not Available

STATEMENT - IV  
Medical Facilities, 2009

Sr.No.	Name of Town	No. of Medical facilities* (with number of beds in brackets)													
		Hospitals (Allopathic & Others)	Dispensaries / Health Center	Family Welfare Center	Maternity and Child Welfare Center	Maternity Homes	T.B.Hospital/ Clinic	Nursing Homes	Veterinary Hospital	Mobile Health Clinic	Others etc.	Charitable Hospital/Nursing Home (Numbers)	Medicine Shop (Numbers)		
1	2	3	4	5	6	7	8	9	10	11	12	13	14		
1	Saputara (NA)	41 Kms.	1(0)	41 Kms.	41 Kms.	41 Kms.	41 Kms.	41 Kms.	9 Kms.	N.A.	41 Kms.	0	1		
2	Waghai (CT)	32 Kms.	1(3)	32 Kms.	32 Kms.	32 Kms.	1(0)	32 Kms.	1(0)	N.A.	32 Kms.	0	2		
3	Ahwa (CT)	2(154)	1(0)	43 Kms.	43 Kms.	43 Kms.	43 Kms.	N.A.	1(0)	N.A.	1(0)	0	4		

\*If a medical facility is not available in the town,nearest place distance from the town where facility is available has been given

\*N.A.:Not Available

Statement-V  
Educational, Recreational and Cultural Facilities, 2009

Sr. No.	Name of Town	Number of Educational Facilities*											
		3	4	5	6	7	8	9	10	11	12		
1	Saputara (NA)	4	(0)	3	3	SURAT (157)	SURAT (161)	SURAT (161)	SURAT (161)	VAGHAI (32)	BILMORA (118)		
2	Waghai (CT)	3	(0)	2	1	SURAT (108)	SURAT (168)	SURAT (168)	SURAT (168)	1	BILMORA (64)		
3	Ahwa (CT)	10	(0)	4	2	SURAT (138)	SURAT (138)	SURAT (138)	SURAT (138)	VAGHAI (51)	BILMORA (93)		

\*If an educational facility is not available in the town, the name of the nearest place and its distance from the town where facility is available has been given

**Statement-V**  
**Educational, Recreational and Cultural Facilities, 2009**  
**Number of Social, Recreational and Cultural facilities**

Sr. No.	Non-Formal Education Center (Sarva Shiksha Abhiyan Center)	Special School for Disabled	Others	No. of Home Orphanage	Working Women's Hostels (With No. of Seats in Bracket)	No. of Old Age Home	Stadium	Cinema Theatre	Auditorium/Community Halls	Public Libraries	Reading Rooms
	13	14	15	16	17	18	19	20	21	22	23
1	AHWA (41)	SURAT (161)	NAVSARI (112)	SURAT (161)	SURAT (161)	SURAT (161)	SURAT (161)	SURAT	WAGHAI (51)	AHWA (41)	AHWA (41)
2	1	SURAT (168)	NAVSARI (100)	SURAT (168)	SURAT (168)	SURAT (168)	SURAT (168)	NAVSARI (100)	1	1	1
3	1	SURAT (138)	NAVSARI (130)	SURAT (138)	SURAT (138)	SURAT (138)	SURAT (138)	NAVSARI (130)	WAGHAI (32)	1	1

\*If an educational facility is not available in the town, the name of the nearest place and its distance from the town where facility is available has been given

**STATEMENT - VI**  
**Industry and Banking, 2009**

Sr. No.	Name of Town	Names of Three Most Important Commodities Manufactured			Number of Banks			Number of Agricultural Credit Societies	Number of Non-Agricultural Credit Societies
		1st	2nd	3rd	Nationalised Bank	Private Commercial Bank	Co-operative Bank		
1	2	3	4	5	6	7	8	9	10
1	Saputara (NA)				1	1	0	0	0
2	Waghai (CT)				1	0	1	0	0
3	Ahwa (CT)	AYURVEDIC MEDICINES	TIMBER WOOD	FOREST PRODUCT	3	0	1	0	0

**STATEMENT - VII**  
**Civic and other amenities in Slums, 2009**

Sr.No.	Class and Name of Town	Name of the Slum	Is it Notified	No. of Households (approximate)	Population of the Slum (approximate)	Paved Roads (in kms.)	System of Drainage				Number of Latrines				No. of Tap Points/ Public Hydrants Installed for Supply of Protected Water	Electricity (Number of Connections)					
							Open	Closed	Both (Open & Closed)	Nil	Pit System	Flush/ Pour Flush (Water Borne)	Private	Others		Domestic	Road Lighting (Points)	Others			
1																					
2																					
3																					
4																					
5																					
6																					
7																					
8																					
9																					
10																					
11																					
12																					
13																					
14																					
15																					
16																					
17																					
18																					
19																					
20																					
-----NIL-----																					

## (h) Appendix to Town Directory

**Towns Showing Their Outgrowths With Population**

Sr. No.	Name of the Town with Location Code	Population of Core Town	Outgrowth	Population of Outgrowths
1	2	3	4	5
-----NIL-----				







2011

**Directorate of Census Operations, Gujarat**  
**Census Bhawan, Sector - 10/A,**  
**Gandhinagar-382010**

**Email: [dco-guj.rgi@censusindia.gov.in](mailto:dco-guj.rgi@censusindia.gov.in)**  
**Website: <http://www.censusindia.gov.in>**

